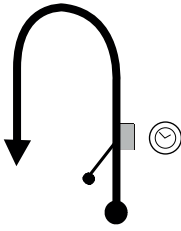







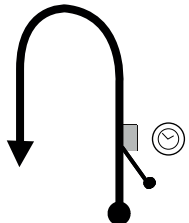

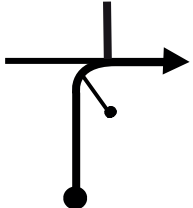

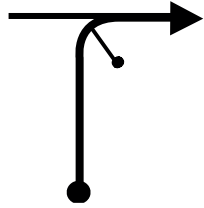

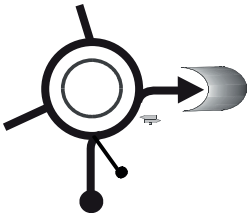





CADERNO DE ITINERÁRIO ALTERNATIVO

-
2026

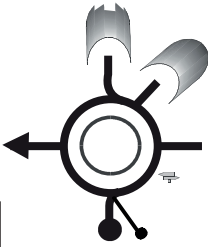

| | | | |
|----------------------------------|-----------|--------|------------|
| CH 1 B - PONTA DELGADA - CORAL | DISTÂNCIA | DIA | 1 |
| CH 1 C - PARQUE CAMARARIO (P.F.) | 5.98 Km | SECÇÃO | 1 |
| ITINERARIO ALTERNATIVO | | MÉD IA | 18.88 Km/h |
| | | TEMPO | 19 MIN |

| Distance/Distância | | Direcção | ASfalto | Informação | Dist. Regr. |
|--------------------|---------|---|---------|---|-------------|
| Total | Parcial | | | | |
| 0.00 | 0.00 |  <div style="border: 1px solid black; padding: 2px; display: inline-block; margin-top: 5px;">1</div> | | E.R. 101  -1B- 32°49'27" N 16°59'31" O | 5.98 |
| 0.03 | 0.03 |  <div style="border: 1px solid black; padding: 2px; display: inline-block; margin-top: 5px;">2</div> | | E.R. 101  | 5.95 |
| | | CONTINUA CH 1B >> CH 1C PÁGINA 9 DESENHO 13 | | | |

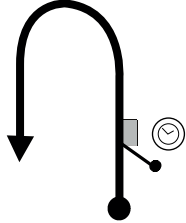
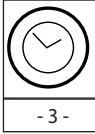
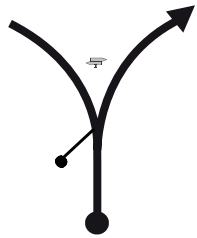


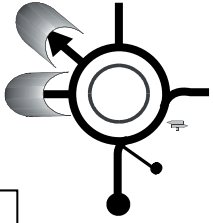


| | | | |
|-------------------------------|------------|--------|--------|
| CH 2 - ROSARIO 1 | DISTÂNCIA | DIA | 2 |
| CH 3 - VILA 1 | 4.32 Km | SECÇÃO | 2 |
| ITINERARIO ALTERNATIVO | MÉDIA | TEMPO | 18 MIN |
| | 14.40 Km/h | | |

| Distance/Distância | | Direcção | ASFALTO | Informação | Dist. Regr. |
|--------------------|---------|---|---------|--|-------------|
| Total | Parcial | | | | |
| 0.00 | 0.00 |  | | ESTRADA DAS FONTES  - 2 - 32°46'38" N 17°01'56" O | 4.32 |
| 0.03 | 0.03 |  | | CAMINHO DAS FONTES  E.R. 228 | 4.29 |
| 0.11 | 0.08 |  | | E.R. 228  V.E. RIBEIRA BRAVA / SÃO VICENTE | 4.21 |
| 0.94 | 0.83 |  | | V.E. RIBEIRA BRAVA / SÃO VICENTE ROTUNDA DO SARAMAGO   | 3.38 |
| 2.24 | 1.30 |  | | V.E. RIBEIRA BRAVA / SÃO VICENTE ROTUNDA DA CORRIDA   | 2.08 |

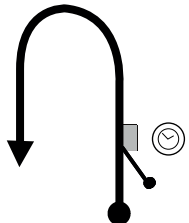

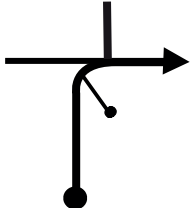

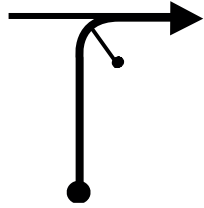

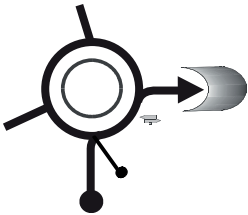





Rali São Vicente 2026

| | | | | | | | | |
|-------------------------------|---------|---|-------|--|-------|-------------|--------|--|
| CH 2 - ROSARIO 1 | | DISTÂNCIA | | DIA | | 2 | | |
| CH 3 - VILA 1 | | 4.32 Km | | SECÇÃO | | 2 | | |
| ITINERARIO ALTERNATIVO | | | MÉDIA | | TEMPO | | 18 MIN | |
| Distance/Distância | | Direcção | | Informação | | Dist. Regr. | | |
| Total | Parcial |  | | V.E. RIBEIRA BRAVA / SÃO VICENTE ROTUNDA DOS CARDAIS  | | 0.42 | | |
| 3.90 | 1.66 | | | | | | | |
| | | CONTINUA CH 2 >> CH 3 PÁGINA 20 DESENHO 10 | | | | | | |

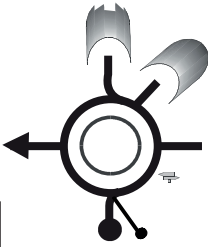
| | | | |
|-------------------------------|-----------|-----------|--------|
| CH 3 - VILA 1 | DISTÂNCIA | DIA | 2 |
| CH 4 - FAJÃ DA AREIA 1 | 3.26 Km | SECÇÃO | 2 |
| ITINERARIO ALTERNATIVO | | MÉDIA | TEMPO |
| | | 6.52 Km/h | 30 MIN |

| Distance/Distância | | Direcção | ASFALTO | Informação | Dist. Regr. |
|--------------------|---------|--|---------|---|-------------|
| Total | Parcial | | | | |
| 0.00 | 0.00 |  <p>1</p> | | <p>VILA</p>  <p>- 3 -</p> <p>32°48' 10" N 17°02' 48" O</p> | 3.26 |
| 0.13 | 0.13 |  <p>2</p> | | <p>EST. DOM JOÃO V</p>   | 3.13 |
| 0.35 | 0.22 |  <p>3</p> | | <p>V.E. 4 ROTUNDA DOS CARDAIS</p>   <p>V.E. 1</p> | 2.91 |
| | | <p>CONTINUA</p> <p>CH 3 >> CH 4</p> <p>PÁGINA 26 DESENHO 17</p> | | | |

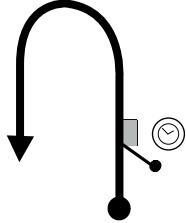
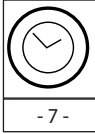
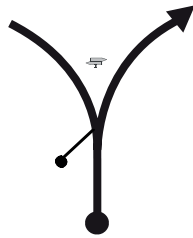


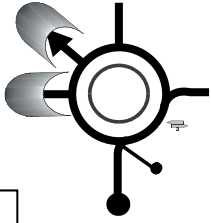


| | | | |
|-------------------------------|------------|--------|--------|
| CH 6 - ROSARIO 2 | DISTÂNCIA | DIA | 2 |
| CH 7 - VILA 2 | 4.32 Km | SECÇÃO | 3 |
| ITINERARIO ALTERNATIVO | MÉDIA | TEMPO | 22 MIN |
| | 11.78 Km/h | | |

| Distance/Distância | | Direcção | ASfalto | Informação | Dist. Regr. |
|--------------------|---------|---|---------|--|-------------|
| Total | Parcial | | | | |
| 0.00 | 0.00 |  | | ESTRADA DAS FONTES  - 6 - 32°46'38" N 17°01'56" O | 4.32 |
| 0.03 | 0.03 |  | | CAMINHO DAS FONTES  E.R. 228 | 4.29 |
| 0.11 | 0.08 |  | | E.R. 228  V.E. RIBEIRA BRAVA / SÃO VICENTE | 4.21 |
| 0.94 | 0.83 |  | | V.E. RIBEIRA BRAVA / SÃO VICENTE ROTUNDA DO SARAMAGO   | 3.38 |
| 2.24 | 1.30 |  | | V.E. RIBEIRA BRAVA / SÃO VICENTE ROTUNDA DA CORRIDA   | 2.08 |

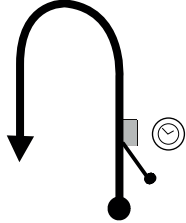
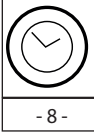
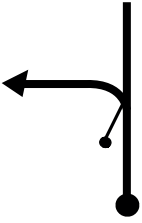

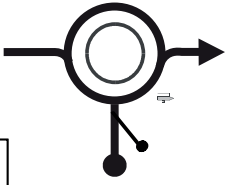

Rali São Vicente 2026

| | | | | | | |
|-------------------------------|---------|---|------------|---|--------|-------------|
| CH 7 - ROSARIO 2 | | DISTÂNCIA | | DIA | | 2 |
| CH 8 - VILA 2 | | 4.32 Km | | SECÇÃO | | 3 |
| ITINERARIO ALTERNATIVO | | | MÉDIA | | TEMPO | |
| | | | 11.78 Km/h | | 22 MIN | |
| Distance/Distância | | Direcção | ASFALTO | Informação | | Dist. Regr. |
| Total | Parcial | | | | | |
| 3.90 | 1.66 |  | | V.E. RIBEIRA BRAVA / SÃO VICENTE ROTUNDA DOS CARDAIS | | 0.42 |
| | | | | | | |
| | | CONTINUA CH 6 >> CH 7 PÁGINA 46 DESENHO 10 | | | | |

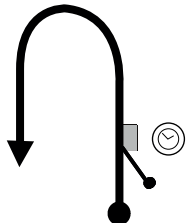

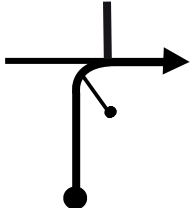

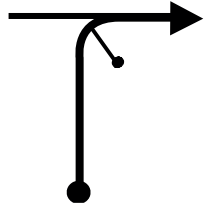

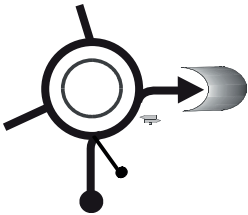





| | | | |
|-------------------------------|-----------|-----------|--------|
| CH 7 - VILA 2 | DISTÂNCIA | DIA | 2 |
| CH 8 - FAJÃ DA AREIA 2 | 3.26 Km | SECÇÃO | 3 |
| ITINERARIO ALTERNATIVO | | MÉDIA | 30 MIN |
| | | 6.52 Km/h | |

| Distance/Distância | | Direcção | ASFALTO | Informação | Dist. Regr. |
|--------------------|---------|--|---------|---|-------------|
| Total | Parcial | | | | |
| 0.00 | 0.00 |  <p>1</p> | | <p>VILA</p>  <p>- 7 -</p> <p>32°48' 10" N 17°02' 48" O</p> | 3.26 |
| 0.13 | 0.13 |  <p>2</p> | | <p>EST. DOM JOÃO V</p>   | 3.13 |
| 0.35 | 0.22 |  <p>3</p> | | <p>V.E. 4 ROTUNDA DOS CARDAIS</p>   <p>V.E. 1</p> | 2.91 |
| | | <p>CONTINUA</p> <p>CH 7 >> CH 8</p> <p>PÁGINA 52 DESENHO 17</p> | | | |

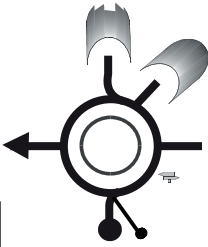

| | | | |
|------------------------|-----------|---------|--------|
| CH 8 - FAJÁ DA AREIA 2 | DISTÂNCIA | DIA | 2 |
| CH 9 - ROSARIO 3 | 7.01 Km | SE CÇÃO | 3 |
| | MÉDIA | TEMPO | 45 MIN |
| | 9.35 Km/h | | |

| Distance/Distância | | Direcção | ASfalto | Informação | Dist. Regr. |
|--------------------|---------|--|---------|--|-------------|
| Total | Parcial | | | | |
| 0.00 | 0.00 |  1 | | ESTRADA ENG. PERRY VIDAL  - 8 - 32°48'54" N 17°01'22" O | 7.01 |
| 0.13 | 0.13 |  2 | | E. R. 101  V.E. 1 | 6.88 |
| 0.43 | 0.30 |  3 | | V.E. 1  | 6.58 |
| | | CONTINUA CH 8 >> CH 9 PÁGINA 56 DESENHO 9 | | | |

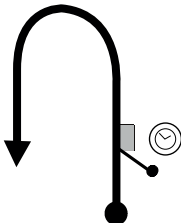

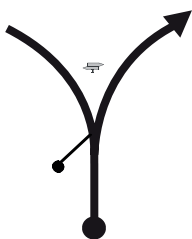


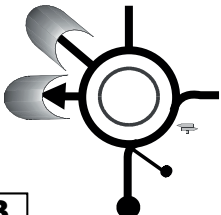

| | | | |
|-------------------------------|------------|--------|--------|
| CH 9 - ROSARIO 3 | DISTÂNCIA | DIA | 2 |
| CH 10 - VILA 3 | 4.32 Km | SECÇÃO | 3 |
| ITINERARIO ALTERNATIVO | MÉDIA | TEMPO | 22 MIN |
| | 11.78 Km/h | | |

| Distance/Distância | | Direcção | ASfalto | Informação | Dist. Regr. |
|--------------------|---------|---|---------|--|-------------|
| Total | Parcial | | | | |
| 0.00 | 0.00 |  | | ESTRADA DAS FONTES  - 9 - 32°46'38" N 17°01'56" O | 4.32 |
| 0.03 | 0.03 |  | | CAMINHO DAS FONTES  E.R. 228 | 4.29 |
| 0.11 | 0.08 |  | | E.R. 228  V.E. RIBEIRA BRAVA / SÃO VICENTE | 4.21 |
| 0.94 | 0.83 |  | | V.E. RIBEIRA BRAVA / SÃO VICENTE ROTUNDA DO SARAMAGO   | 3.38 |
| 2.24 | 1.30 |  | | V.E. RIBEIRA BRAVA / SÃO VICENTE ROTUNDA DA CORRIDA   | 2.08 |

Rali São Vicente 2026

| | | | | | | | |
|-------------------------------|---------|---|--|--|--|-------------|--|
| CH 9 - ROSARIO 3 | | DISTÂNCIA | | DIA | | 2 | |
| CH 10 - VILA 3 | | 4.32 Km | | SECÇÃO | | 3 | |
| ITINERARIO ALTERNATIVO | | | | MÉDIA | | TEMPO | |
| | | | | 11.78 Km/h | | 22 MIN | |
| Distance/Distância | | Direcção | | Informação | | Dist. Regr. | |
| Total | Parcial |  | | V.E. RIBEIRA BRAVA / SÃO VICENTE ROTUNDA DOS CARDAIS  | | 0.42 | |
| 3.90 | 1.66 | | | | | | |
| | | CONTINUA CH 9 >> CH 10 PÁGINA 60 DESENHO 10 | | | | | |

| | | | |
|---|-----------|--------|-----------|
| CH 10 - VILA 3 | DISTÂNCIA | DIA | 2 |
| CH 10 A - CAMPO FUTEBOL DOS JUNCOS (P.A.) | 1.74 Km | SECÇÃO | 3 |
| ITINERARIO ALTERNATIVO | | MÉDIA | 4.18 Km/h |
| | | TEMPO | 25 MIN |

| Distance/Distância | | Direção | ASFALTO | Informação | Dist. Regr. |
|--------------------|---------|---|---------|--|-------------|
| Total | Parcial | | | | |
| 0.00 | 0.00 |  1 | | VILA  - 10 - 32°48' 10" N 17°02' 48" O | 1.74 |
| 0.13 | 0.13 |  2 | | EST. DOM JOÃO V   | 1.61 |
| 0.35 | 0.22 |  3 | | V.E. 4 ROTUNDA DOS CARDAIS  V.E. 1 | 1.39 |
| | | CONTINUA CH 10 >> CH 10A PÁGINA 66 DESENHO 17 | | | |