




# RALI MUNICÍPIOS DO FUNCHAL E CÂMARA DE LOBOS

-

## C. D. NACIONAL

# ROAD BOOK

# 2024



B

## PROCEDIMENTO DE SEGURANÇA EM CASO DE ACIDENTE

- 1) Todos os concorrentes deverão estar familiarizados com o artigo 5.6 do Anexo III do Regulamento Desportivo dos Campeonatos Regionais FIA 2024 (Relatório de Acidente).
- 2) Quando é mostrado a identificação "SOS" + de cor vermelha, é OBRIGATÓRIO parar e prestar assistência à tripulação que necessita de ajuda. Você é responsável por ajudar os acidentados e assegurar-se de que os serviços de segurança foram mobilizados/acionados o mais rápido possível.
- 3) A primeira tripulação que chegue ao lugar do acidente deve parar e informar o seguinte veículo de todos os detalhes.
- 4) O seguinte veículo deve levar toda a informação recebida (detalhadamente) para o posto de telecomunicações seguinte, que poderá ser o controlo de chegada (Stop):
  - número de competição da viatura envolvida.
  - se há e quantos membros da tripulação e/ou pessoas do público estão feridas.
  - se há algum membro da equipa ou pessoa do público dentro ou fora do veículo.
  - localização do acidente, i.e. dizer qual o cruzamento ou Km mais perto, segundo o Road Book.
  - outra informação considerada vital, i.e., por exemplo fogo, água.
- 5) Os restantes veículos deverão parar se for mostrada a palavra **"SOS" vermelha**.
- 6) Todos os concorrentes que fiquem parados na estrada deverão colocar o triângulo vermelho a pelo menos 50 metros do local onde a viatura está imobilizada, mesmo se a mesma estiver fora de estrada.
- 7) O número de telefone em caso de emergência é: 926 109 145
- 8) Caso desista da prova deverá informar os organizadores através do número de telefone: 911 797 505 ou 911 797 651.
- 9) Todos os concorrentes que se retirem (desistam) da prova são obrigados a entregar a sua caderneta no controlo mais perto, o mais rapidamente possível.





# RALI MUNICÍPIOS DE FUNCHAL E CÂMARA DE LOBOS 2024

## 27 E 28 DE SETEMBRO

1.ª ETAPA - 1.ª SECÇÃO 2.ª SECÇÃO 3.ª SECÇÃO E 4.ª SECÇÃO - SÁBADO - 28 SETEMBRO

CH	Localização	Km PEC	Dist. Lig.	Dist. Total	Parcial	1ª Viat	Km/h
0A	Parque Fechado (Parque n.º 2 - Estádio da Madeira)					09:00	
0B	Pódio - Alameda Eng. Rui Alves		0,20	0,20	00:02	09:02	6,00
0C	Assistência A IN		9,15	9,15	00:23	<b>09:25</b>	23,87
	- Assistência A (Madeira Shopping)				00:15		
0D	Assistência A OUT					09:40	
ZR	Reabastecimento						
-	<b>Distância para o próximo reabastecimento</b>	<b>41,45</b>	<b>70,14</b>	<b>111,59</b>			
1	Monte		12,95	12,95	00:32	10:12	24,28
	PEC 1 - Monte 1	<b>9,55</b>			00:03	<b>10:15</b>	
2	Castelejo		17,46	27,01	00:45	11:00	36,01
	PEC 2 - Castelejo 1	<b>5,75</b>			00:03	<b>11:03</b>	
3	Câmara de Lobos		6,70	12,45	00:30	11:33	24,90
	PEC 3 - Câmara de Lobos 1	<b>10,20</b>			00:03	<b>11:36</b>	
4	Castelejo		12,93	23,13	00:47	12:23	29,53
	PEC 4 - Castelejo 2	<b>5,75</b>			00:03	<b>12:26</b>	
5	Câmara de Lobos		6,70	12,45	00:30	12:56	24,90
	PEC 5 - Câmara de Lobos 2	<b>10,20</b>			00:03	<b>12:59</b>	
5A	Reagrupamento IN		2,72	12,92	00:20	13:19	25,84
	- Reagrupamento (Quinta Grande)				00:40		
5B	Reagrupamento OUT					13:59	
5C	Assistência B IN		10,68	10,68	00:20	14:19	32,04
	- Assistência B (Madeira Shopping)				00:30		
5D	Assistência B OUT					14:49	
ZR	Reabastecimento						
-	<b>Distância até ao fim do Rali</b>	<b>42,25</b>	<b>45,18</b>	<b>87,43</b>			
6	Castelejo		7,36	7,36	00:22	15:11	20,07
	PEC 6 - Castelejo 3	<b>5,75</b>			00:03	<b>15:14</b>	
7	Fontainhas		7,39	13,14	00:30	15:44	26,28
	PEC 7 - Fontainhas 1	<b>10,20</b>			00:03	<b>15:47</b>	
8	Palheiro Ferreiro		19,35	29,55	00:40	16:27	44,33
	PEC 8 - Palheiro Ferreiro	<b>13,15</b>			00:03	<b>16:30</b>	
8A	Reagrupamento IN		3,47	16,62	00:25	16:55	39,89
	- Reagrupamento (Abrigo do Poiso)				00:55		
8B	Reagrupamento OUT					17:50	
9	Pedra do Poiso		2,98	2,98	00:06	17:56	29,80
	PEC 9 - Pedra do Poiso	<b>13,15</b>			00:03	<b>17:59</b>	
9A	Reagrupamento IN		4,29	17,44	00:30	18:29	34,88
	- Reagrupamento (Estádio da Madeira)				00:35		
9B	Reagrupamento OUT					19:04	
9C	Podium		0,12	0,12	00:04	19:08	1,80
9D	Parque Fechado (Parque n.º 2 - Estádio da Madeira)		0,22	0,22	00:04	<b>19:12</b>	3,30

<b>Total 1ª Etapa 1ª Secção</b>	41,45	68,81	110,26
<b>Total 1ª Etapa 2ª Secção</b>	29,10	48,25	77,35
<b>Total 1ª Etapa 3ª Secção</b>	13,15	7,27	20,42
<b>Total 1ª Etapa 4ª Secção</b>	0,00	0,34	0,34
<b>Total Absoluto</b>	83,70	124,67	208,37

E



## RELATÓRIO DE ACIDENTE

Nota: É obrigatório o preenchimento deste formulário caso ocorra um acidente que provoque danos pessoais a concorrentes, elementos do público, ou danos materiais a bens pertencentes a não concorrentes.

Nome do Condutor \_\_\_\_\_ Carro nº \_\_\_\_\_

Nº de matrícula do carro \_\_\_\_\_ Data \_\_\_\_\_ Hora \_\_\_\_\_

Local da Ocorrência: \_\_\_\_\_

### Informações sobre terceiros envolvidos:

Nome \_\_\_\_\_

Morada: \_\_\_\_\_

Descrição do Acidente: \_\_\_\_\_

\_\_\_\_\_

\_\_\_\_\_

Natureza dos danos físicos: \_\_\_\_\_

Natureza dos danos materiais: \_\_\_\_\_

### Responsável pela elaboração do Inquérito:

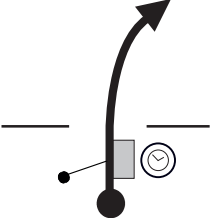

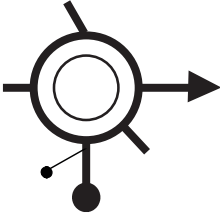

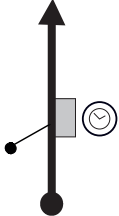

Nome: \_\_\_\_\_

Local \_\_\_\_\_ Data \_\_\_\_\_ Hora \_\_\_\_\_

Recebido por : \_\_\_\_\_ Assinatura: \_\_\_\_\_



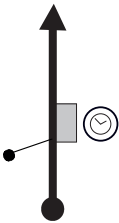




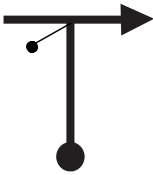

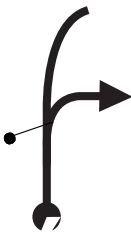


TC/CH 0 - PARQUE FECHADO	DISTANCE/DISTÂNCIA	LEG/ETAPA	1	Pag/Pág
TC/CH 0A- PÓDIO	0.20 Km	SECTION/SECÇÃO	1	1
Special Stage/Prova Especial	AVERAGE/MÉDIA	TIME ALLOWED/TEMPO	02 MIN	
	6.00 Km/h			


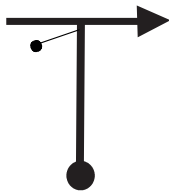
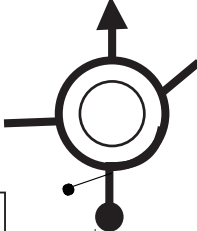
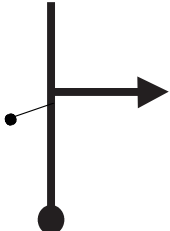
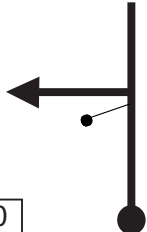
Distance/Distância		Direction/Direcção	Information/Informação	Dist. to go Dist. Regr.
Total	Parcial			
0.00	0.00	 1	PARQUE DE ESTACIONAMENTO ESTÁDIO DA MADEIRA (PARQUE FECHADO)  	0.20
0.05	0.05	 2	ROTUNDA DR. NÉLIO MENDONÇA  	0.15
0.20	0.15	 3	ALAMEDA ENG.º RUI ALVES (PÓDIO)  	0.00



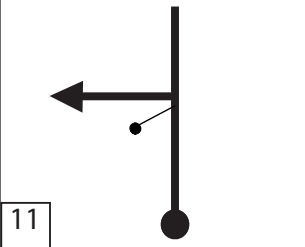
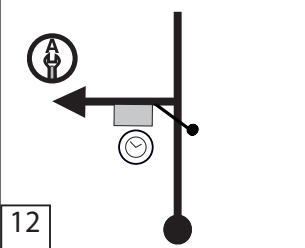




TC/CH 0A - PÓDIO	DISTANCE/DISTÂNCIA	LEG/ETAPA	1	Pag/Pág
TC/CH 0B - PARQUE ASSISTÊNCIAS	9.15 Km	SECTION/SECÇÃO	1	3
Special Stage/Prova Especial	AVERAGE/MÉDIA	TIME ALLOWED/TEMPO	23 MIN	
	23.97 Km/h			

Distance/Distância		Direction/Direcção	Information/Informação	Dist. to go Dist. Regr.
Total	Parcial			
0.00	0.00	 1	ALAMEDA ENG RUI ALVES (PÓDIO)  -0A-	9.15
0.05	0.05	 2	ALAMEDA ENG RUI ALVES  ROTUNDA ANTONINO ASCENÇÃO FIGUEIRA	9.10
0.67	0.62	 3	CAMINHO DO TERÇO CAMINHO DO TERÇO 	8.48
1.52	0.85	 4	CAMINHO DO TERÇO   E.R. 102 E.R. 102	7.63
1.89	0.37	 5	   ACESSO V.R. 1	7.26

TC/CH 0A- PÓDIO		DISTANCE/DISTÂNCIA		LEG/ETAPA	1	Pag/Pág
TC/CH 0B - PARQUE ASSISTÊNCIAS		9.15 Km		SECTION/SECÇÃO	1	4
Special Stage/Prova Especial		AVERAGE/MÉDIA		TIME ALLOWED/TEMPO		23 MIN
23.97 Km/h						
Distance/Distância		Direction/Direcção		Information/Informação		Dist. to go Dist. Regr.
Total	Parcial					
7.25	5.36	6		V.R. 1 <b>SAÍDA 9</b> <b>!!</b>	1.90	
7.47	0.22	7		V.R. 1 <del>FUNCHAL</del> PICO DOS BARCELOS	1.68	
7.83	0.36	8		CAMINHO DO PILAR CAMINHO DO PILAR <del>CURRAL DAS FREIRAS</del> <del>PICO DOS BARCELOS</del> <b>!!</b>	1.32	
8.39	0.56	9		CAMINHO DO POÇO BARRAL CAMINHO DO POÇO BARRAL MADEIRA SHOPPING FARMACIA <b>!!</b>	0.76	
9.01	0.62	10		CAMINHO DE SANTA QUITERIA CAMINHO DE SANTA QUITERIA <b>!!</b> RUA DOS ALECRINS	0.14	


TC/CH 0A - PÓDIO	DISTANCE/DISTÂNCIA	LEG/ETAPA	1	Pag/Pág
TC/CH 0B - PARQUE ASSISTÊNCIAS	9.15 Km	SECTION/SECÇÃO	1	5
Special Stage/Prova Especial	AVERAGE/MÉDIA	TIME ALLOWED/TEMPO	23 MIN	
	23.97 Km/h			

Distance/Distância		Direction/Direcção	Information/Informação	Dist. to go Dist. Regr.
Total	Parcial			
9.06	0.05		<p>RUA DOS ALECRINS</p> <p>!!</p>	0.09
9.15	0.09		<p>PARQUE SUPERIOR MADEIRA SHOPPING</p> <p>PARQUE SUPERIOR MADEIRA SHOPPING</p> <div style="display: flex; justify-content: space-around;"> <div style="border: 1px solid black; border-radius: 50%; padding: 5px; text-align: center;">  -0C-         </div> <div style="border: 1px solid black; border-radius: 50%; padding: 5px; text-align: center;">  PA - A         </div> </div>	0.00



PARQUE DE ESTACIONAMENTO  
SUPERIOR MADEIRA SHOPPING

PARQUE DE ASSISTÊNCIAS A  
(15 MIN)



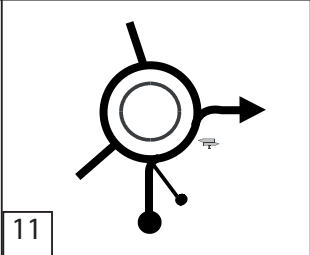



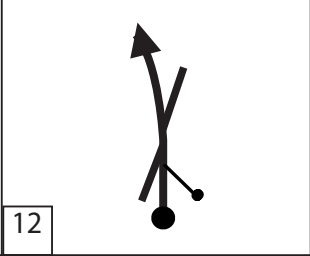

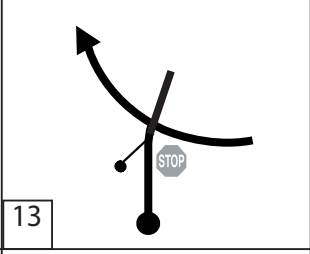


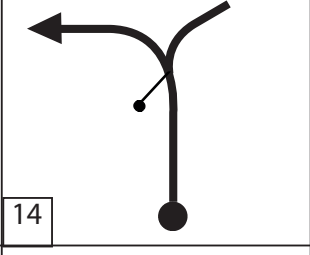

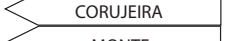



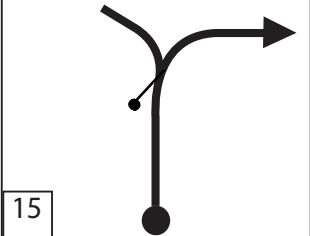






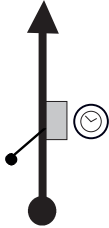
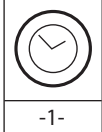
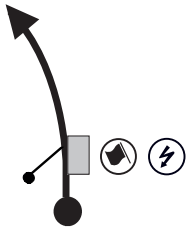




TC/CH 0C - PARQUE ASSISTÊNCIAS		DISTANCE/DISTÂNCIA		LEG/ETAPA		Pag/Pág	
TC/CH 1 - MONTE		12.95 Km		SECTION/SECÇÃO		1 / 7	
Special Stage/Prova Especial		AVERAGE/MÉDIA		TIME ALLOWED/TEMPO			
		24.28 Km/h		32 MIN			
Distance/Distância		Direction/Direcção		Information/Informação		Dist. to go Dist. Regr.	
Total	Parcial						
0.00	0.00			PARQUE SUPERIOR MADEIRA SHOPPING PARQUE DE ASSISTÊNCIAS (SAÍDA)		12.95	
0.02	0.02			PARQUE SUPERIOR MADEIRA SHOPPING PARQUE DE ASSISTÊNCIAS REABASTECIMENTO / MARCAÇÃO PNEUS		12.93	
0.04	0.02			PARQUE SUPERIOR MADEIRA SHOPPING  !!		12.91	
0.12	0.08			PARQUE SUPERIOR MADEIRA SHOPPING  !!		12.83	
0.30	0.18	BOMBA BP 		RUA DOS ALECRINS RUA DOS ALECRINS  !!		12.65	
				ESTRADA DE SANTA RITA			

TC/CH 0C - PARQUE ASSISTÊNCIAS		DISTANCE/DISTÂNCIA		LEG/ETAPA	1	Pag/Pág
TC/CH 1 - MONTE		12.95 Km		SECTION/SECÇÃO	1	8
Special Stage/Prova Especial		AVERAGE/MÉDIA		TIME ALLOWED/TEMPO		
		24.28 Km/h		32 MIN		
Distance/Distância		Direction/Direcção		Information/Informação		Dist. to go Dist. Regr.
Total	Parcial					
1.46	1.16		6	<p>RUA DE SANTA RITA</p> <p>!!</p> <p>ARIEIRO</p> <p>FUNCHAL</p>	11.49	
1.67	0.21		7	<p>RUA DO ARIEIRO</p> <p>RUA DO ARIEIRO</p> <p>!!</p> <p>FUNCHAL</p>	11.28	
1.87	0.20		8	<p>ACESSO V.R. 1</p> <p>ACESSO V.R. 1</p> <p>!!</p> <p>V.R. 1</p> <p>V.R. 1</p>	11.08	
5.88	4.01		9	<p>!!</p> <p>FUNCHAL S. ROQUE MONTE</p> <p>SAÍDA 11</p> <p>SAÍDA 11 - V.R. 1</p>	7.07	
6.23	0.35		10	<p>!!</p> <p>FUNCHAL</p> <p>S. ROQUE MONTE</p> <p>SAÍDA 11 - V.R.1</p> <p>SAÍDA 11 - V.R.1</p> <p>ESTRADA DA FUNDOA</p>	6.72	



TC/CH 0C - PARQUE ASSISTÊNCIAS	DISTANCE/DISTÂNCIA	LEG/ETAPA	1	Pag/Pág
TC/CH 1 - MONTE	12.95 Km	SECTION/SECÇÃO	1	9
Special Stage/Prova Especial	AVERAGE/MÉDIA	TIME ALLOWED/TEMPO	32 MIN	
	24.28 Km/h			

Distance/Distância		Direction/Direcção	Information/Informação	Dist. to go Dist. Regr.
Total	Parcial			
7.80	1.57		ESTRADA DA FUNDOA    	5.15
8.75	0.95		EST. COMANDANTE CAMACHO FREITAS EST. COMANDANTE CAMACHO FREITAS  	4.20
9.06	0.31		EST. COMANDANTE CAMACHO FREITAS   	3.89
10.12	1.06		ESTRADA DOS MARMELEIROS ESTRADA DOS MARMELEIROS      	2.83
10.73	0.61		ESTRADA DOS MARMELEIROS   	2.22




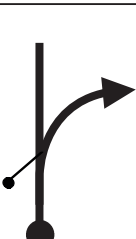

TC/CH 0C - PARQUE ASSISTÊNCIAS		DISTANCE/DISTÂNCIA		LEG/ETAPA	1	Pag/Pág
TC/CH 1 - MONTE		12.95 Km		SECTION/SECÇÃO	1	10
Special Stage/Prova Especial		AVERAGE/MÉDIA		TIME ALLOWED/TEMPO		32 MIN
Distance/Distância		Direction/Direcção		Asphalt/Pavim.	Information/Informação	
Total	Parcial				Dist. to go	Dist. Regr.
12.01	1.28	16			E.R. 103  	0.94
12.95	0.94	17			E.R. 103   -1-	0.00  (0.12)
	0.12	18			E.R. 103   T1  -1-  	



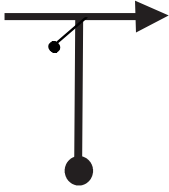
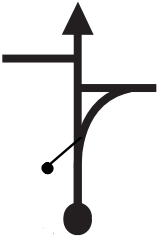

TC/CH 1 - MONTE		DISTANCE/DISTÂNCIA		LEG/ETAPA		1		Pag/Pág	
TC/CH 2 - CASTELEJO 1		27.01 Km		SECTION/SECÇÃO		1		11	
Special Stage/Prova Especial		1		AVERAGE/MÉDIA		TIME ALLOWED/TEMPO		45 MIN	
Monte		9.55 Km/h		36.01 Km/h					
Distance/Distância		Direction/Direcção		Information/Informação		Dist. to go		Dist. Regr.	
Total	Parcial								
0.00	0.00	1	9.55			E.R. 103 		27.01	
1.16	1.16	2	8.39			E.R. 103 		25.85	
4.92	3.76	3	4.63			E.R. 201 E.R. 201 		22.09	
7.70	2.78	4	1.85			E.R. 201 - CAMINHO DOS PRETOS E.R. 201 - CAMINHO DOS PRETOS 		19.31	
7.76	0.06	5	1.79			CAMINHO DO MEIO CAMINHO DO MEIO 		19.25	
				TRAVESSA CAMPO DO POMAR					

TC/CH 1 - MONTE	DISTANCE/DISTÂNCIA	LEG/ETAPA	1	Pag/Pág
TC/CH 2 - CASTELEJO 1	27.01 Km	SECTION/SECÇÃO	1	12
Special Stage/Prova Especial	AVERAGE/MÉDIA	TIME ALLOWED/TEMPO		
Monte	9.55 Km/h	36.01 Km/h	45 MIN	

Distance/Distância		Direction/Direcção	Information/Informação	Dist. to go Dist. Regr.
Total	Parcial			
7.84	0.08	<p>6</p>	TRAVESSA CAMPO DO POMAR    ROTUNDA DR. NÉLIO MENDONÇA	19.17
7.91	0.07	<p>7</p>	TRAVESSA CAMPO DO POMAR    E.R. 201	19.10
9.55	1.64	<p>8</p>	E.R. 201  	17.46
9.80	0.25	<p>9</p>	E.R. 201  	17.21
10.22	0.42	<p>10</p>	E.R. 201    E.R. 102	16.79

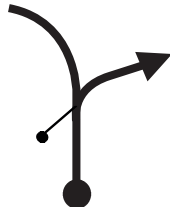


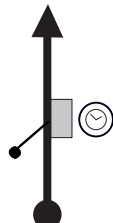

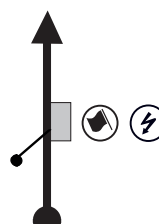




TC/CH 1 - MONTE	DISTANCE/DISTÂNCIA	LEG/ETAPA	1	Pag/Pág
TC/CH 2 - CASTELEJO 1	27.01 Km	SECTION/SECÇÃO	1	13
Special Stage/Prova Especial Monte	9.55 Km/h	AVERAGE/MÉDIA	36.01 Km/h	TIME ALLOWED/TEMPO 45 MIN

Distance/Distância		Direction/Direcção	Information/Informação	Dist. to go Dist. Regr.
Total	Parcial			
13.04	2.82	<div style="border: 1px solid black; padding: 2px; display: inline-block;">11</div> 	<p>E.R. 102</p> <div style="border: 1px solid black; padding: 5px; margin-bottom: 5px;">RIBEIRA BRAVA CÂMARA DE LOBOS</div> <div style="border: 1px solid black; padding: 5px;">FUNCHAL OESTE</div>	13.97
13.21	0.17	<div style="border: 1px solid black; padding: 2px; display: inline-block;">12</div> 	<p>ACESSO V.R. 1</p> <p>ACESSO V.R. 1</p> <div style="text-align: center; font-size: 2em;">!!</div> <p>V.R. 1</p> <p>V.R. 1</p>	13.80
21.91	8.70	<div style="border: 1px solid black; padding: 2px; display: inline-block;">13</div> 	<p>V.R. 1</p> <p>V.R. 1</p> <div style="border: 1px solid black; padding: 5px; text-align: center;">PONTE DOS SOCORRIDOS</div>	5.10
22.53	0.62	<div style="border: 1px solid black; padding: 2px; display: inline-block;">14</div> 	<p>V.R. 1</p> <div style="background-color: black; color: white; padding: 2px; display: inline-block; font-weight: bold;">SAÍDA 5</div> <div style="border: 1px solid black; padding: 5px; margin-bottom: 5px;">ESTREITO CÂM. DE LOBOS JARDIM DA SERRA</div> <div style="border: 1px solid black; padding: 5px;">CÂMARA DE LOBOS </div> <p>SAÍDA 5 - V.R. 1</p>	4.48
23.78	1.25	<div style="border: 1px solid black; padding: 2px; display: inline-block;">15</div> 	<p>V.R. 2</p> <div style="text-align: center; font-size: 2em;">!!</div> <div style="border: 1px solid black; padding: 5px; margin-bottom: 5px; text-align: center;">ESTREITO C.ª LOBOS</div> <div style="border: 1px solid black; padding: 5px; text-align: center;">JARDIM DA SERRA <del>COVAO</del></div>	3.23









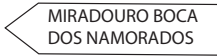
TC/CH 1 - MONTE		DISTANCE/DISTÂNCIA		LEG/ETAPA	1	Pag/Pág
TC/CH 2 - CASTELEJO 1		27.01 Km		SECTION/SECÇÃO	1	14
Special Stage/Prova Especial Monte		9.55 Km/h		AVERAGE/MÉDIA	36.01 Km/h	
		1		TIME ALLOWED/TEMPO		45 MIN
Distance/Distância		Direction/Direcção		Information/Informação		Dist. to go Dist. Regr.
Total	Parcial					
24.77	0.99	16		V.R. 2  !! ESTREITO C.ª LOBOS  <del>CÂMARA DE LOBOS</del>		2.24
24.84	0.07	17		RUA FRANCISCO FIGUEIRA FERAZ  !!		2.17
25.22	0.38	18		RUA DO PASSAL RUA DO PASSAL  !!		1.79
25.33	0.11	19		RUA CONEGO AG. FIGUEIRA FARIA RUA CONEGO AG. FIGUEIRA FARIA  ↑ JARDIM DA SERRA <del>CENTRO DE SAUDE</del> → <del>POLÍCIA</del> → !!		1.68
25.84	0.51	20		RUA DR. ALBERTO ARAUJO RUA DR. ALBERTO ARAUJO  !!		1.17



TC/CH 1 - MONTE		DISTANCE/DISTÂNCIA	LEG/ETAPA	1	Pag/Pág
TC/CH 2 - CASTELEJO 1		27.01 Km	SECTION/SECÇÃO	1	15
Special Stage/Prova Especial Monte		9.55 Km/h	AVERAGE/MÉDIA	36.01 Km/h	TIME ALLOWED/TEMPO
					45 MIN

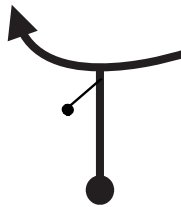




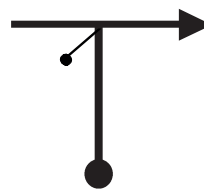

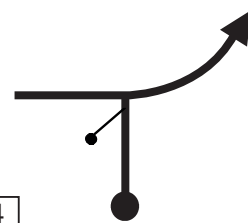

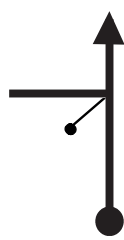



Distance/Distância		Direction/Direcção	Information/Informação	Dist. to go Dist. Regr.
Total	Parcial			
25.91	0.07	 <div style="border: 1px solid black; padding: 2px; display: inline-block;">21</div>	<p>RUA DR. ALBERTO ARAUJO</p> <p>!!</p> <div style="display: flex; gap: 10px;"> <div style="border: 1px solid black; padding: 2px; text-align: center;">JARDIM DA SERRA</div> <div style="border: 1px solid black; padding: 2px; text-align: center;">CENTRO HIPICO</div> </div>	1.10
26.50	0.59	 <div style="border: 1px solid black; padding: 2px; display: inline-block;">22</div>	<p>ESTRADA NOVA DO CASTELEJO</p> <div style="border: 1px solid black; padding: 5px; text-align: center; margin: 10px auto; width: 80%;">       ESCOLA BASICA DA MARINHEIRA     </div>	0.51
26.96	0.46	 <div style="border: 1px solid black; padding: 2px; display: inline-block;">23</div>	<p>ESTRADA NOVA DO CASTELEJO</p> <div style="border: 1px solid black; padding: 5px; text-align: center; margin: 10px auto; width: 60%;">       JARDIM DA SERRA     </div>	0.05
27.01	0.05	 <div style="border: 1px solid black; padding: 2px; display: inline-block;">24</div>	<p>ESTRADA NOVA DO CASTELEJO</p> <div style="border: 1px solid black; padding: 5px; text-align: center; margin: 10px auto; width: 60%;">   -2-     </div>	0.00
	0.10	 <div style="border: 1px solid black; padding: 2px; display: inline-block;">25</div>	<div style="display: flex; justify-content: space-around; align-items: flex-start;"> <div style="border: 1px solid black; padding: 5px; text-align: center;">  T1         </div> <div style="border: 1px solid black; padding: 5px; text-align: center;">  -2-         </div> <div style="border: 1px solid black; padding: 5px; text-align: center;">    </div> </div>	(0.10)

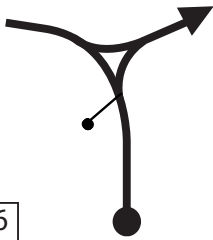


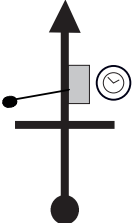
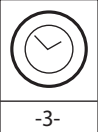
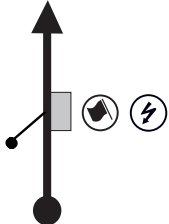


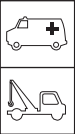



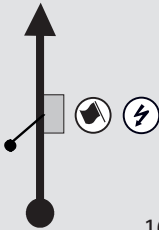



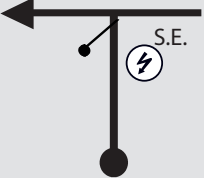




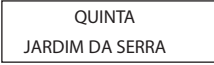
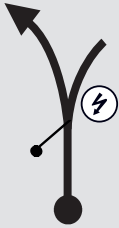


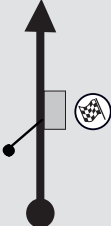

TC/CH 2 - CASTELEJO 1		DISTANCE/DISTÂNCIA		LEG/ETAPA		Pag/Pág	
TC/CH 3 - CÂMARA DE LOBOS 1		12.45 Km		SECTION/SECÇÃO		17	
Special Stage/Prova Especial		AVERAGE/MÉDIA		TIME ALLOWED/TEMPO			
Castelejo 1		5.75 Km/h		24.90 Km/h		30 MIN	
Distance/Distância		Direction/Direcção		Information/Informação		Dist. to go Dist. Regr.	
Total	Parcial						
0.00	0.00	1	5.75	ESTRADA NOVA DO CASTELEJO    		12.45	
0.82	0.82	2	4.93	ESTRADA NOVA DO CASTELEJO 		11.63	
1.05	0.23	3	4.70	ESTRADA NOVA DO CASTELEJO 		11.40	
1.12	0.07	4	4.63	ESTRADA NOVA DO CASTELEJO 		11.33	
1.72	0.60	5	4.03	ESTRADA NOVA DO CASTELEJO   <p><b>JAP</b></p>		10.73	

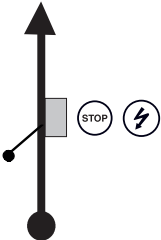


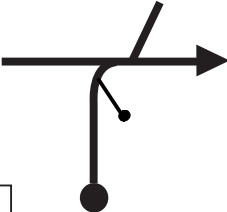

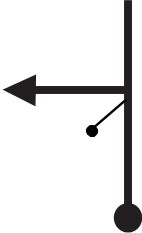

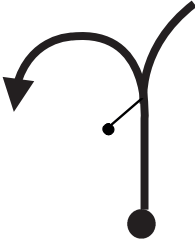


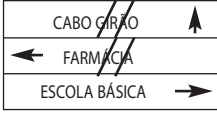
TC/CH 2 - CASTEJEJO 1	DISTANCE/DISTÂNCIA	LEG/ETAPA	1	Pag/Pág
TC/CH 3 - CÂMARA DE LOBOS 1	12.45 Km	SECTION/SECÇÃO	1	18
Special Stage/Prova Especial	AVERAGE/MÉDIA	TIME ALLOWED/TEMPO		
Castejejo 1	5.75 Km/h	24.90 Km/h	30 MIN	

Distance/Distância		Direction/Direcção	Information/Informação	Dist. to go Dist. Regr.
Total	Parcial			
2.16	0.44		ESTRADA NOVA DO CASTEJEJO  	10.29
3.87	1.71		ESTRADA MUNICIPAL CORTICEIRAS ESTRADA MUNICIPAL CORTICEIRAS  S.E. SAÍDA DE EMERGÊNCIA 	8.58
5.75	1.88		ESTRADA DO BRASILEIRO ESTRADA DO BRASILEIRO  -2-	6.70
6.03	0.28		ESTRADA DO BRASILEIRO  T3  -2-	6.42
6.49	0.46		ESTRADA NOVA DO CASTEJEJO ESTRADA NOVA DO CASTEJEJO 	5.96

TC/CH 2 - CASTELEJO 1		DISTANCE/DISTÂNCIA		LEG/ETAPA	1	Pag/Pág
TC/CH 3 - CÂMARA DE LOBOS 1		12.45 Km		SECTION/SECÇÃO	1	19
Special Stage/Prova Especial Castelejo 1		5,75 Km/h		AVERAGE/MÉDIA	24.90 Km/h	
Distance/Distância		Direction/Direcção		Information/Informação		Dist. to go Dist. Regr.
Total	Parcial					
7.04	0.55	11		ESTRADA NOVA DO CASTELEJO   ESTREITO C.º DE LOBOS  JARDIM DA SERRA	5.41	
7.19	0.15	12		RUA DO CALVARIO RUA DO DAMASQUEIRO  	5.26	
7.89	0.70	13		RUA DO DAMASQUEIRO   CONTINENTE MODELO	4.56	
7.92	0.03	14		RUA CONEGO AGOSTINHO CASTRO JORGE RUA CONEGO AGOSTINHO CASTRO JORGE   E.R. 229 E.R. 229	4.53	
10.35	2.43	15		 FUNCHAL VIA RÁPIDA  CÂMARA DE LOBOS  CALDEIRA	2.10	

TC/CH 2 - CASTEJEJO 1		DISTANCE/DISTÂNCIA		LEG/ETAPA	1	Pag/Pág
TC/CH 3 - CÂMARA DE LOBOS 1		12.45 Km		SECTION/SECÇÃO	1	20
Special Stage/Prova Especial Castejejo 1		5.75 Km/h		AVERAGE/MÉDIA	24.90 Km/h	
2				TIME ALLOWED/TEMPO	30 MIN	
Distance/Distância		Direction/Direcção		Information/Informação		Dist. to go Dist. Regr.
Total	Parcial					
11.74	1.39	16		E.R. 229   		0.71
12.45	0.71	17		ESTRADA DO RIBEIRO GARCIA ESTRADA DO RIBEIRO GARCIA   -3-  (0.15)		0.00
	0.15	18		ESTRADA DO RIBEIRO GARCIA   T1  -3-  		

TC/CH 3 - CÂMARA DE LOBOS 1		DISTANCE/DISTÂNCIA		LEG/ETAPA		Pag/Pág		
TC/CH 4 - CASTELEJO 2		23,13 Km		SECTION/SECÇÃO		1 21		
Special Stage/Prova Especial			3		AVERAGE/MÉDIA		TIME ALLOWED/TEMPO	
Câmara de Lobos 1			10,20 Km/h		29,53 Km/h		47 MIN	
Distance/Distância		Direction/Direcção		Information/Informação		Dist. to go Dist. Regr.		
Total	Parcial							
0.00	0.00	1	 10.20	ESTRADA DO RIBEIRO GARCIA   T1  -3- 		23.13		
4.25	4.25	2	 5.95	ESTRADA POMAR NOVO   T2  FONTAÍNHAS  SAÍDA DE EMERGÊNCIA		18.88		
4.75	0.50	3	 5.45	ESTRADA DO CHOTE ESTRADA DO CHOTE   QUINTA JARDIM DA SERRA		18.38		
6.42	1.67	4	 3.78	ESTRADA EIRA DA MOÇA   T3 		16.71		
10.20	3.78	5	 0.00	CAMINHO MUNICIPAL DA PARTILHA ESTRADA DAS FONTAINHAS   -3-		12.93		

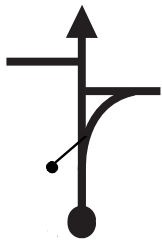





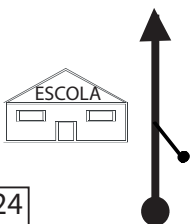
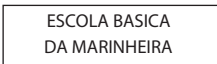
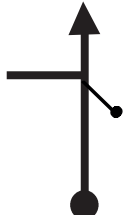

TC/CH 3 - CÂMARA DE LOBOS 1		DISTANCE/DISTÂNCIA		LEG/ETAPA		Pag/Pág	
TC/CH 4 - CASTELEJO 2		23,13 Km		SECTION/SECÇÃO		1 22	
Special Stage/Prova Especial		3		AVERAGE/MÉDIA		TIME ALLOWED/TEMPO	
Câmara de Lobos 1		10,20 Km/h		29,53 Km/h		47 MIN	
Distance/Distância		Direction/Direcção		Information/Informação		Dist. to go Dist. Reqr.	
Total	Parcial						
10.45	0.25	6		ESTRADA DAS FONTAÍNHAS    T3      -3-		12.68	
11.15	0.70	7		ESTRADA DAS FONTAÍNHAS    E.R. 229		11.98	
12.25	1.10	8		E.R. 229   EST. PROF. ALICE DO CARMO PEREIRA		10.88	
12.80	0.55	9		EST. PROF. ALICE DO CARMO PEREIRA    RUAPADRE ANTÓNIO DINIS HENRIQUE		10.33	
12.86	0.06	10		RUAPADRE ANTÓNIO DINIS HENRIQUE    CABO GIÃO ↑ ← FARMÁCIA ESCOLA BÁSICA →		10.27	



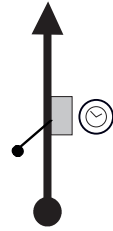
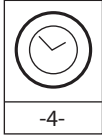
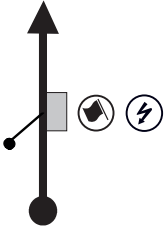
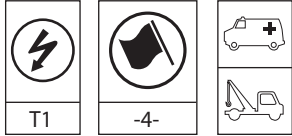
TC/CH 3 - CÂMARA DE LOBOS 1		DISTANCE/DISTÂNCIA		LEG/ETAPA	1	Pag/Pág
TC/CH 4- CASTELEJO 2		23,13 Km		SECTION/SECÇÃO	1	23
Special Stage/Prova Especial Câmara de Lobos 1		10,20 Km/h		AVERAGE/MÉDIA	29,53 Km/h	
		3		TIME ALLOWED/TEMPO	47 MIN	
Distance/Distância		Direction/Direcção		Information/Informação	Dist to go Dist. Regr.	
Total	Parcial					
13.17	0.31	11		RUA PADRE ANTÓNIO DINIS HENRIQUE  !!	9.96	
13.65	0.48	12		RUA PADRE ANTÓNIO DINIS HENRIQUE  	9.48	
13.74	0.09	13		RUA PADRE ANTÓNIO DINIS HENRIQUE   	9.39	
13.91	0.17	14		ACESSO V.R. 1  !!	9.22	
17.11	3.20	15		ACESSO V.R. 1  V.R. 1    SAÍDA 5 V.R. 1	6.02	

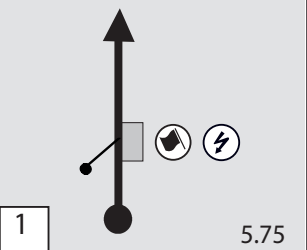
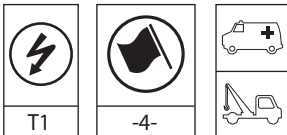
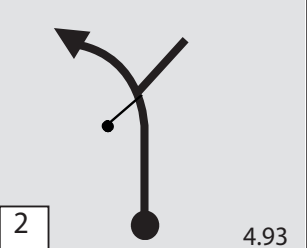

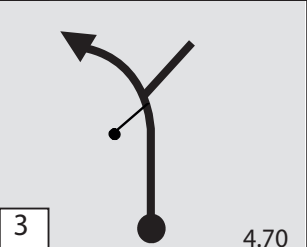

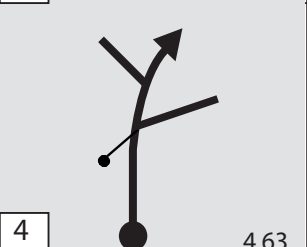

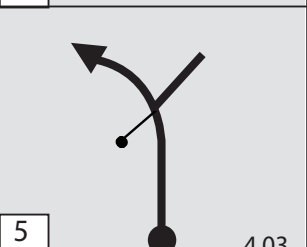

TC/CH 3 - CÂMARA DE LOBOS 1		DISTANCE/DISTÂNCIA		LEG/ETAPA	1	Pag/Pág
TC/CH 4 - CASTELEJO 2		23,13 Km		SECTION/SECÇÃO	1	24
Special Stage/Prova Especial Câmara de Lobos 1		3	AVERAGE/MÉDIA	T TIME ALLOWED/TEMPO		47 MIN
10,20 Km/h		29,53 Km/h				
Distance/Distância		Direction/Direcção		Information/Informação		Dist. to go Dist. Regr.
Total	Parcial					
17.31	0.20	16		SAÍDA 5 V.R. 1   	5.82	
17.46	0.15	17		ESTRADA JOÃO GONZALVES ZARCO   	5.67	
19.88	2.42	18		ESTRADA JOÃO GONZALVES ZARCO 	3.25	
21.13	1.25	19		ESTRADA JOÃO GONZALVES ZARCO 	2.00	
21.34	0.21	20		RUA CONEGO AG. FIGUEIRA FARIA   	1.79	

TC/CH 3 - CÂMARA DE LOBOS 1	DISTANCE/DISTÂNCIA	LEG/ETAPA	1	Pag/Pág
TC/CH 4- CASTEJEJO 2	23,13 Km	SECTION/SECÇÃO	1	25
Special Stage/Prova Especial Câmara de Lobos 1	10,20 Km/h	AVERAGE/MÉDIA	29,53 Km/h	TIME ALLOWED/TEMPO 47 MIN






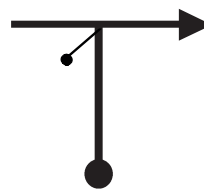

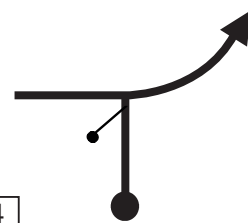

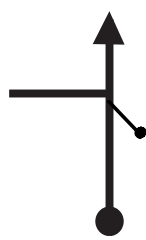



Distance/Distância		Direction/Direcção	Information/Informação	Dist. to go Dist. Regr.
Total	Parcial			
21.45	0.11	 21	RUA CONEGO AG. FIGUEIRA FARIA    RUA DR. ALBERTO ARAUJO	1.68
21.96	0.51	 22	RUA DR. ALBERTO ARAUJO  	1.17
22.03	0.07	 23	RUA DR. ALBERTO ARAUJO    ESTRADA NOVA DO CASTEJEJO	1.10
22.62	0.59	 24	ESTRADA NOVA DO CASTEJEJO  	0.51
23.08	0.46	 25	ESTRADA NOVA DO CASTEJEJO  	0.05

TC/CH 3 - CÂMARA DE LOBOS 1	DISTANCE/DISTÂNCIA	LEG/ETAPA 1	Pag/Pág
TC/CH 4 - CASTELEJO 2	23,13 Km	SECTION/SECÇÃO 1	26
Special Stage/Prova Especial Câmara de Lobos 1	10,20 Km/h	AVERAGE/MÉDIA 29,53 Km/h	TIME ALLOWED/TEMPO 47 MIN

Distance/Distância		Direction/Direcção	Information/Informação	Dist. to go Dist. Regr.
Total	Parcial			
23.13	0.05		ESTRADA NOVA DO CASTELEJO    (0.10)	0.00
	0.10		ESTRADA NOVA DO CASTELEJO  	








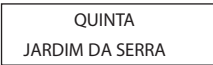



TC/CH 4 - CASTEJEJO 2		DISTANCE/DISTÂNCIA		LEG/ETAPA		Pag/Pág	
TC/CH 5 - CÂMARA DE LOBOS 2		12.45 Km		SECTION/SECÇÃO		27	
Special Stage/Prova Especial		4		AVERAGE/MÉDIA		TIME ALLOWED/TEMPO	
Castejejo 2		5.75 Km/h		24.90 Km/h		30 MIN	
Distance/Distância		Direction/Direcção		Information/Informação		Dist. to go Dist. Regr.	
Total	Parcial						
0.00	0.00	1		5.75	ESTRADA NOVA DO CASTEJEJO		12.45
							
0.82	0.82	2		4.93	ESTRADA NOVA DO CASTEJEJO		11.63
							
1.05	0.23	3		4.70	ESTRADA NOVA DO CASTEJEJO		11.40
							
1.12	0.07	4		4.63	ESTRADA NOVA DO CASTEJEJO		11.33
							
1.72	0.60	5		4.03	ESTRADA NOVA DO CASTEJEJO		10.73
							

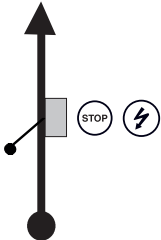


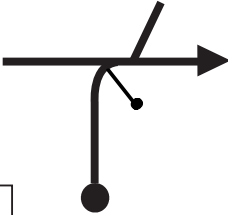

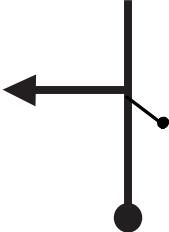

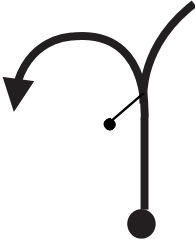



TC/CH 4 - CASTEJEJO 2		DISTANCE/DISTÂNCIA		LEG/ETAPA	1	Pag/Pág
TC/CH 5 - CÂMARA DE LOBOS 2		12.45 Km		SECTION/SECÇÃO	1	28
Special Stage/Prova Especial		4		AVERAGE/MÉDIA	TIME ALLOWED/TEMPO	
Castejejo 2		5.75 Km/h		24.90 Km/h		30 MIN
Distance/Distância		Direction/Direcção		Information/Informação		Dist. to go Dist. Regr.
Total	Parcial					
2.16	0.44	6	3.59	ESTRADA NOVA DO CASTEJEJO  JARDIM DA SERRA  MIRADOURO BOCA DOS NAMORADOS	10.29	
3.87	1.71	7	1.88	ESTRADA MUNICIPAL CORTICEIRAS ESTRADA MUNICIPAL CORTICEIRAS  S.E. SAÍDA DE EMERGÊNCIA 	8.58	
5.75	1.88	8	0.00	ESTRADA DO BRASILEIRO ESTRADA DO BRASILEIRO  -4-	6.70	
6.03	0.28	9		ESTRADA DO BRASILEIRO    T3 	6.42	
6.49	0.46	10		ESTRADA NOVA DO CASTEJEJO ESTRADA NOVA DO CASTEJEJO  ESCOLA BASICA DA MARINHEIRA	5.96	

TC/CH 4 - CASTELEJO 2		DISTANCE/DISTÂNCIA		LEG/ETAPA	1	Pag/Pág
TC/CH 5 - CÂMARA DE LOBOS 2		12.45 Km		SECTION/SECÇÃO	1	29
Special Stage/Prova Especial Castelejo 2		5,75 Km/h		AVERAGE/MÉDIA	24.90 Km/h	
		4		TIME ALLOWED/TEMPO	30 MIN	
Distance/Distância		Direction/Direcção		Information/Informação		Dist. to go Dist. Regr.
Total	Parcial					
7.04	0.55	11		ESTRADA NOVA DO CASTELEJO   ESTREITO C.º DE LOBOS  JARDIM DA SERRA	5.41	
7.19	0.15	12		RUA DO CALVARIO RUA DO DAMASQUEIRO  	5.26	
7.89	0.70	13		RUA DO DAMASQUEIRO   CONTINENTE MODELO	4.56	
7.92	0.03	14		RUA CONEGO AGOSTINHO CASTRO JORGE RUA CONEGO AGOSTINHO CASTRO JORGE   E.R. 229 E.R. 229	4.53	
10.35	0.15	15		 FUNCHAL VIA RAPIDA  CÂMARA DE LOBOS  CALDEIRA	2.10	


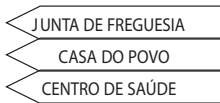
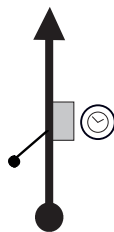

TC/CH 4 - CASTEJEJO 2		DISTANCE/DISTÂNCIA		LEG/ETAPA	1	Pag/Pág
TC/CH 5 - CÂMARA DE LOBOS 2		12.45 Km		SECTION/SECÇÃO	1	30
Special Stage/Prova Especial Castejejo 2		5.75 Km/h		AVERAGE/MÉDIA	24.90 Km/h	
4				TIME ALLOWED/TEMPO	30 MIN	
Distance/Distância		Direction/Direcção		Information/Informação		Dist. to go Dist. Reqr.
Total	Parcial					
11.74	1.39	16		E.R. 229  !!  PARQUE EMPRESARIAL	0.71	
12.45	0.71	17		ESTRADA DO RIBEIRO GARCIA ESTRADA DO RIBEIRO GARCIA   -5-  (0.15)	0.00	
	0.15	18		ESTRADA DO RIBEIRO GARCIA   T1  -5-  		



TC/CH 5 - CÂMARA DE LOBOS 2		DISTANCE/DISTÂNCIA		LEG/ETAPA		1		Pag/Pág	
TC/CH 5A- REAGRUPAMENTO		12,92 Km		SECTION/SECÇÃO		1		31	
Special Stage/Prova Especial				5		AVERAGE/MÉDIA		TIME ALLOWED/TEMPO	
Câmara de Lobos 2				10,20 Km/h		25,84 Km/h		20 MIN	
Distance/Distância		Direction/Direcção		Information/Informação		Dist. to go		Dist. Regr.	
Total	Parcial								
0.00	0.00	1	10.20	ESTRADA DO RIBEIRO GARCIA    		12.92			
4.25	4.25	2	5.95	ESTRADA POMAR NOVO   		8.67			
4.75	0.50	3	5.45	ESTRADA DO CHOTE ESTRADA DO CHOTE 		8.17			
6.42	1.67	4	3.78	ESTRADA EIRA DA MOÇA  		6.50			
10.20	3.78	5	0.00	CAMINHO MUNICIPAL DA PARTILHA ESTRADA DAS FONTAINHAS 		2.72			

TC/CH 5 - CÂMARA DE LOBOS 2		DISTANCE/DISTÂNCIA		LEG/ETAPA		Pag/Pág	
TC/CH 5A - REAGRUPAMENTO		12,92 Km		SECTION/SECÇÃO		1 32	
Special Stage/Prova Especial		5		AVERAGE/MÉDIA		TIME ALLOWED/TEMPO	
Câmara de Lobos 2		10,20 Km/h		25,84 Km/h		20 MIN	
Distance/Distância		Direction/Direcção		Information/Informação		Dist. to go Dist. Regr.	
Total	Parcial						
10.45	0.25	6		ESTRADA DAS FONTAÍNHAS  		2.47	
11.15	0.70	7		ESTRADA DAS FONTAÍNHAS  E.R. 229 E.R. 229		1.77	
12.25	1.10	8		 EST. PROF. ALICE DO CARMO PEREIRA EST. PROF. ALICE DO CARMO PEREIRA		0.67	
12.80	0.55	9		 RUAPADRE ANTÓNIO DINIS HENRIQUE RUAPADRE ANTÓNIO DINIS HENRIQUE		0.12	
12.86	0.06	10		 RUAPADRE ANTÓNIO DINIS HENRIQUE		0.06	

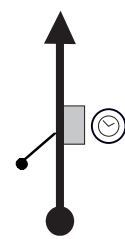

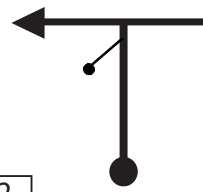







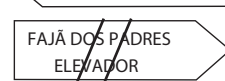
TC/CH 5 - CÂMARA DE LOBOS 2	DISTANCE/DISTÂNCIA	LEG/ETAPA	1	Pag/Pág
TC/CH 5A - REAGRUPAMENTO	12,92 Km	SECTION/SECÇÃO	1	33
Special Stage/Prova Especial	5	AVERAGE/MÉDIA	TIME ALLOWED/TEMPO	20 MIN
Câmara de Lobos 2	10,20 Km/h	25,84 Km/h		

Distance/Distância		Direction/Direcção	Information/Informação	Dist. to go Dist. Regr.
Total	Parcial			
12.90	0.04	 <div style="border: 1px solid black; padding: 2px; display: inline-block;">11</div>	RUA PADRE ANTÓNIO DINIS HENRIQUE  	0.02
12.92	0.02	 <div style="border: 1px solid black; padding: 2px; display: inline-block;">12</div>	CASA DO POVO DA QUINTA GRANDE REAGRUPAMENTO (ENTRADA)  	0.00

## CASA DO POVO DA QUINTA GRANDE REAGRUPAMENTO



TC/CH 5B - REAGRUPAMENTO	DISTANCE/DISTÂNCIA	LEG/ETAPA	1	Pag/Pág
TC/CH 5C - PARQUE ASSISTÊNCIAS	10,68 Km	SECTION/SECÇÃO	2	35
Special Stage/Prova Especial	AVERAGE/MÉDIA	TIME ALLOWED/TEMPO	20 MIN	
	32,04 Km/h			

Distance/Distância		Direction/Direcção	Information/Informação	Dist to go Dist. Regr.
Total	Parcial			
0.00	0.00	 1	CASA DO POVO DA QUINTA GRANDE R EAGRUPAMENTO (SAÍDA)  	10.68
0.02	0.02	 2	CASA DO POVO DA QUINTA GRANDE   RUA PADRE ANTÓNIO DINIS HENRIQUE	10.66
0.31	0.29	 3	RUA PADRE ANTÓNIO DINIS HENRIQUE  	10.37
0.79	0.48	 4	RUA PADRE ANTÓNIO DINIS HENRIQUE  	9.89
0.88	0.09	 5	RUA PADRE ANTÓNIO DINIS HENRIQUE     ACESSO V.R. 1	9.80

TC/CH 5B - REAGRUPAMENTO		DISTANCE/DISTÂNCIA		LEG/ETAPA	1	Pag/Pág
TC/CH 5C - PARQUE ASSISTÊNCIAS		10,68 Km		SECTION/SECÇÃO	2	36
Special Stage/Prova Especial		AVERAGE/MÉDIA		T TIME ALLOWED/TEMPO		20 MIN
32,04 Km/h						
Distance/Distância		Direction/Direcção		Information/Informação		Dist. to go Dist. Reqr.
Total	Parcial					
1.05	0.17	6		<p>ACESSO V.R. 1</p> <p>!!</p> <p>V.R. 1</p>	9.63	
8.57	7.52	7		<p>V.R. 1</p> <p><b>SAÍDA 8</b></p> <p>ESTRADA MONUMENTAL</p> <p>S. MARTINHO P. dos BARCELOS</p>	2.11	
8.76	0.19	8		<p>SAÍDA 8 - V.R. 1</p> <p>SAÍDA 8 - V.R. 1</p> <p>!!</p> <p>C. de LOBOS</p> <p>P. dos BARCELOS</p> <p>S. MARTINHO</p> <p>CENTRO COMERCIAL MADEIRA SHOPPING</p> <p>RUA AGOSTINHO PEREIRA OLIVEIRA</p> <p>RUA AGOSTINHO PEREIRA OLIVEIRA</p>	1.92	
8.86	0.10	9		<p>!!</p> <p>SÃO MARTINHO</p> <p>P. dos BARCELOS</p> <p>C. de LOBOS</p> <p>CAMINHO DO ESMERALDO</p> <p>CAMINHO DO ESMERALDO</p>	1.82	
9.40	0.54	10		<p>CURRAL DOS FREIRAS</p> <p>PICO DOS BARCELOS</p> <p>!!</p> <p>CAMINHO DO POÇO BARRAL</p>	1.28	

TC/CH 5B - REAGRUPAMENTO	DISTANCE/DISTÂNCIA	LEG/ETAPA	1	Pag/Pág
TC/CH 5C- PARQUE DE ASSISTÊNCIAS	10.68 Km	SECTION/SECÇÃO	2	37
Special Stage/Prova Especial	AVERAGE/MÉDIA	TIME ALLOWED/TEMPO	20 MIN	
	32,04 Km/h			

Distance/Distância		Direction/Direcção	Information/Informação	Dist. to go Dist. Regr.
Total	Parcial			
9.96	0.56		CAMINHO DO POÇO BARRAL   CAMINHO DE SANTA QUITERIA CAMINHO DE SANTA QUITERIA	0.72
10.58	0.62		 RUA DOS ALECRINS RUA DOS ALECRINS	0.10
10.59	0.01		 PARQUE SUPERIOR MADEIRA SHOPPING PARQUE SUPERIOR MADEIRA SHOPPING	0.09
10.68	0.09		 	0.00

PARQUE DE ESTACIONAMENTO  
 SUPERIOR MADEIRA SHOPPING  
 PARQUE DE ASSISTÊNCIAS B  
 (30 MIN)

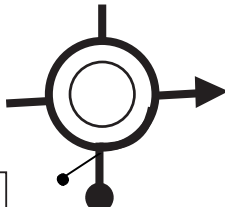
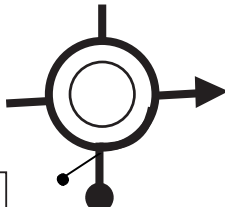




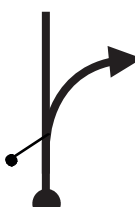
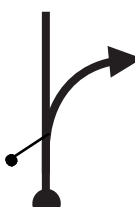








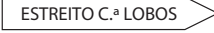



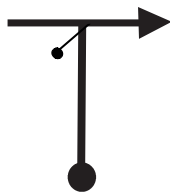









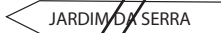






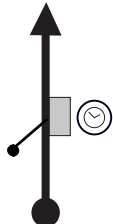




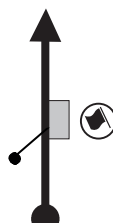




TC/CH 5D - PARQUE ASSISTÊNCIAS	DISTANCE/DISTÂNCIA	LEG/ETAPA	1	Pag/Pág
TC/CH 6 - CASTELEJO 3	7.36 Km	SECTION/SECÇÃO	2	39
Special Stage/Prova Especial	AVERAGE/MÉDIA	TIME ALLOWED/TEMPO	22 MIN	
		20.07 Km/h		

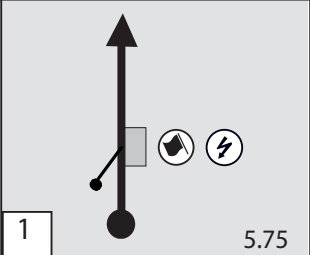
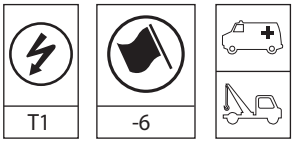
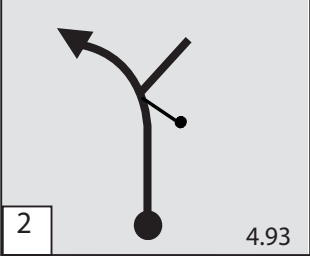
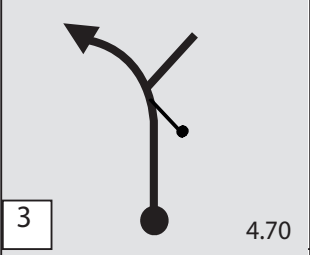
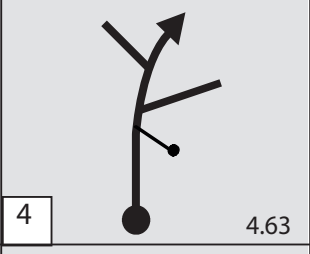
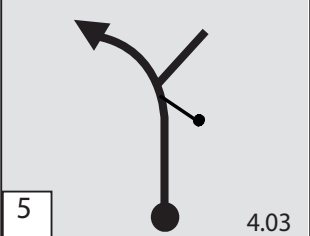
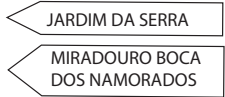
Distance/Distância		Direction/Direcção	Information/Informação	Dist. to go Dist. Regr.
Total	Parcial			
0.00	0.00		PARQUE SUPERIOR MADEIRA SHOPPING PARQUE DE ASSISTÊNCIAS (SAÍDA) 	7.36
0.02	0.02		PARQUE SUPERIOR MADEIRA SHOPPING PARQUE DE ASSISTÊNCIAS REABASTECIMENTO / MARCAÇÃO PNEUS 	7.34
0.04	0.02		PARQUE SUPERIOR MADEIRA SHOPPING 	7.32
0.12	0.08		PARQUE SUPERIOR MADEIRA SHOPPING 	7.24
0.30	0.18	BOMBA BP 	RUA DOS ALECRINS RUA DOS ALECRINS 	7.06
			ESTRADA DE SANTA RITA	

TC/CH 5D - PARQUE ASSISTÊNCIAS		DISTANCE/DISTÂNCIA		LEG/ETAPA	1	Pag/Pág
TC/CH 6 - CASTELEJO		7.36 Km		SECTION/SECÇÃO	2	40
Special Stage/Prova Especial		AVERAGE/MÉDIA		TIME ALLOWED/TEMPO		22 MIN
Distance/Distância		Direction/Direcção		Information/Informação		Dist. to go Dist. Regr.
Total	Parcial					
1.46	1.16			!!	<p>RUA DE SANTA RITA</p> <p><del>ARIEIRO</del></p> <p><del>FUNCHAL</del></p>	5.90
		6				
1.56	0.10			!!	<p>RUA DO ARIEIRO</p> <p>RUA DO ARIEIRO</p> <p>R. BRAVA</p>	5.80
		7				
1.66	0.10			!!	<p>ACESSO V.R. 1</p> <p>ACESSO V.R. 1</p>	5.70
		8				
2.94	1.28			!!	<p>SAÍDA 5</p> <p>ESTREITO CÂM. DE LOBOS</p> <p>JARDIM DA SERRA</p> <p>CÂMARA DE LOBOS</p>	4.42
		9				
4.21	1.27			!!	<p>SAÍDA 5 - V.R. 1</p> <p>V.R. 2</p> <p>ESTREITO C.ª LOBOS</p> <p><del>JARDIM DA SERRA</del></p> <p><del>COVÃO</del></p>	3.15
		10				

TC/CH 5D - PARQUE ASSISTÊNCIAS	DISTANCE/DISTÂNCIA	LEG/ETAPA	1	Pag/Pág
TC/CH 6 - CASTELEJO 3	7.36 Km	SECTION/SECÇÃO	1	41
Special Stage/Prova Especial	AVERAGE/MÉDIA	TIME ALLOWED/TEMPO	22 MIN	
	20.07 Km/h			






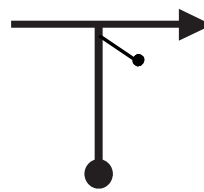

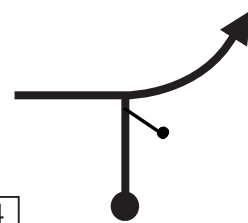

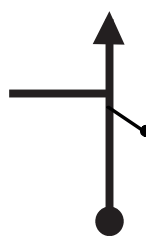
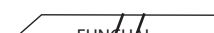
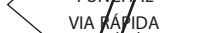

Distance/Distância		Direction/Direcção	Information/Informação	Dist. to go Dist. Regr.
Total	Parcial			
5.15	0.94	 11	V.R. 2    	2.21
5.24	0.09	 12	RUA FRANCISCO FIGUEIRA FERAZ   RUA DO PASSAL	2.12
5.63	0.39	 13	RUA DO PASSAL   RUA CONEGO AG. FIGUEIRA FARIA	1.73
5.74	0.11	 14	RUA CONEGO AG. FIGUEIRA FARIA    RUA DR. ALBERTO ARAUJO	1.62
6.23	0.49	 15	RUA DR. ALBERTO ARAUJO  	1.13

TC/CH 5D - PARQUE ASSISTÊNCIAS		DISTANCE/DISTÂNCIA		LEG/ETAPA	1	Pag/Pág
TC/CH 6 - CASTELEJO 3		7.36 Km		SECTION/SECÇÃO	2	42
Special Stage/Prova Especial		AVERAGE/MÉDIA		TIME ALLOWED/TEMPO		22 MIN
Distance/Distância		Direction/Direcção		Information/Informação		Dist. to go Dist. Regr.
Total	Parcial					
6.32	0.09	16		RUA DR. ALBERTO ARAUJO  !!  	1.04	
6.88	0.56	17	 	ESTRADA NOVA DO CASTELEJO  ESCOLA BASICA DA MARINHEIRA	0.48	
7.31	0.43	18		ESTRADA NOVA DO CASTELEJO  	0.05	
7.06	0.05	19	 	ESTRADA NOVA DO CASTELEJO   -6-  (0.10)	0.00	
	0.10	20	   	 T1  -6-  		

TC/CH 6 - CASTELEJO 3		DISTANCE/DISTÂNCIA		LEG/ETAPA		1		Pag/Pág	
TC/CH 7 - FONTAINHAS		13.14 Km		SECTION/SECÇÃO		2		43	
Special Stage/Prova Especial		6		AVERAGE/MÉDIA		TIME ALLOWED/TEMPO		30 MIN	
Castelejo 3		5.75 Km/h		26.28 Km/h					
Distance/Distância		Direction/Direcção		Information/Informação		Dist. to go		Dist. Repr.	
Total	Parcial								
0.00	0.00	1		5.75	ESTRADA NOVA DO CASTELEJO		13.14		
									
0.82	0.82	2		4.93	ESTRADA NOVA DO CASTELEJO		!!		12.32
1.05	0.23	3		4.70	ESTRADA NOVA DO CASTELEJO		!!		12.09
1.12	0.07	4		4.63	ESTRADA NOVA DO CASTELEJO		!!		12.02
1.72	0.60	5		4.03	ESTRADA NOVA DO CASTELEJO		 <b>JAP</b>		11.42

TC/CH 7 - CASTEJEJO 3	DISTANCE/DISTÂNCIA	LEG/ETAPA	1	Pag/Pág
TC/CH 8 - FONTAINHAS 1	13.14 Km	SECTION/SECÇÃO	2	44
Special Stage/Prova Especial Castelejo 3	5.75 Km/h	AVERAGE/MÉDIA	26.28 Km/h	TIME ALLOWED/TEMPO 30 MIN

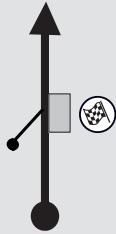

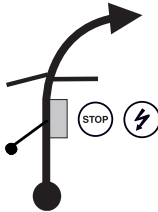


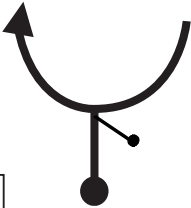








Distance/Distância		Direction/Direcção	Information/Informação	Dist. to go Dist. Regr.
Total	Parcial			
2.16	0.44		ESTRADA NOVA DO CASTEJEJO 	10.98
3.87	1.71		ESTRADA MUNICIPAL CORTICEIRAS ESTRADA MUNICIPAL CORTICEIRAS S.E. SAÍDA DE EMERGÊNCIA 	9.27
5.75	1.88		ESTRADA DO BRASILEIRO ESTRADA DO BRASILEIRO -6-	7.39
6.03	0.28		ESTRADA DO BRASILEIRO T3  -6-	7.11
6.49	0.46		ESTRADA NOVA DO CASTEJEJO ESTRADA NOVA DO CASTEJEJO 	6.65

TC/CH 6 - CASTELEJO 3		DISTANCE/DISTÂNCIA		LEG/ETAPA	1	Pag/Pág
TC/CH 7 - FONTAINHAS		13.14 Km		SECTION/SECÇÃO	2	45
Special Stage/Prova Especial Castelejo 3		5,75 Km/h		6	AVERAGE/MÉDIA	26.28 Km/h
				TIME ALLOWED/TEMPO		30 MIN
Distance/Distância		Direction/Direcção		Information/Informação		Dist. to go Dist. Regr.
Total	Parcial					
7.04	0.55	11		ESTRADA NOVA DO CASTELEJO  ESTREITO C.º DE LOBOS  JARDIM DA SERRA	6.10	
7.19	0.15	12		RUA DO CALVARIO RUA DO DAMASQUEIRO 	5.95	
7.89	0.70	13		RUA DO DAMASQUEIRO  CONTINENTE MODELO	5.25	
7.92	0.03	14		RUA CONEGO AGOSTINHO CASTRO JORGE RUA CONEGO AGOSTINHO CASTRO JORGE  E.R. 229 E.R. 229	5.22	
10.35	2.43	15		 FUNCHAL VIA RÁPIDA  CÂMARA DE LOBOS  CALDEIRA	2.79	

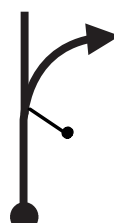

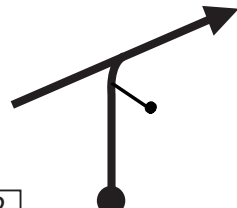


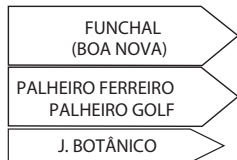
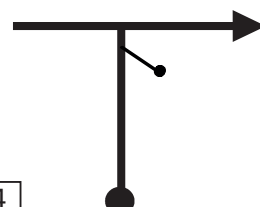
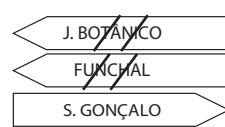
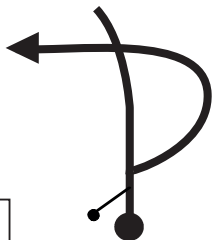
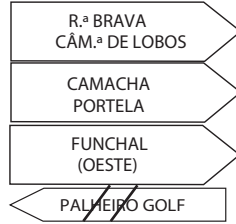
TC/CH 6 - CASTEJEJO 3		DISTANCE/DISTÂNCIA		LEG/ETAPA	1	Pag/Pág
TC/CH 7 - FONTAINHAS		13.14 Km		SECTION/SECÇÃO	2	46
Special Stage/Prova Especial Castejejo 3		6 5.75 Km/h		AVERAGE/MÉDIA	TIME ALLOWED/TEMPO 30 MIN	
Distance/Distância		Direction/Direcção		Information/Informação		Dist. to go Dist. Regr.
Total	Parcial					
11.74	1.39	16		E.R. 229		1.40
12.59	0.85	17		E.R. 229		0.55
				ESTRADA DAS FONTAINHAS ESTRADA DAS FONTAINHAS		
13.14	0.55	18				0.00
					(0.25)	
	0.25			ESTRADA DAS FONTAINHAS		



TC/CH 7 - FONTAINHAS		DISTANCE/DISTÂNCIA		LEG/ETAPA		1		Pag/Pág	
TC/CH 8 - PALHEIRO FERREIRO		29.55 Km		SECTION/SECÇÃO		2		47	
Special Stage/Prova Especial		7		AVERAGE/MÉDIA		TIME ALLOWED/TEMPO		40 MIN	
Fontainhas		10.20 Km/h		44.33 Km/h					
Distance/Distância		Direction/Direcção		Information/Informação		Dist. to go		Dist. Repr.	
Total	Parcial								
0.00	0.00	1	10.20		ESTRADA DAS FONTAINHAS 	29.55			
3.78	3.78	2	6.42		CAMINHO MUNICIPAL DA PARTILHA 	25.77			
5.45	1.67	3	4.75		ESTRADA DO CHOTE QUINTA JARDIM DA SERRA	24.10			
5.95	0.50	4	4.25		ESTRADA DO CHOTE CABO GIRÃO S.E. SAÍDA DE EMERGÊNCIA 	23.60			
8.99	3.04	5	1.21		ESTRADA DO POMAR NOVO 	20.56			

TC/CH 7 - FONTAINHAS		DISTANCE/DISTÂNCIA		LEG/ETAPA	1	Pag/Pág
TC/CH 8 - PALHEIRO FERREIRO		29.55 Km		SECTION/SECÇÃO	2	48
Special Stage/Prova Especial		7		AVERAGE/MÉDIA	TIME ALLOWED/TEMPO	
Fontainhas		10.20 Km/h		44.33 Km/h		40 MIN
Distance/Distância		Direction/Direcção		Information/Informação		Dist. to go Dist. Regr.
Total	Parcial					
10.20	1.21	6	 0.00	ESTRADA DO RIBEIRO GARCIA  -7-		19.35
10.35	0.15	7		ESTRADA DO RIBEIRO GARCIA   T3      -7-		19.20
10.96	0.61	8		ESTRADA DO RIBEIRO GARCIA  E.R. 229 E.R. 229		18.59
12.34	1.38	9		    ESTRADA JOSÉ AVELINO PINTO ESTRADA JOSÉ AVELINO PINTO		17.21
13.65	1.31	10		 ESTRADA DO LIMOEIRO		15.90

TC/CH 7 - FONTAINHAS	DISTANCE/DISTÂNCIA	LEG/ETAPA	1	Pag/Pág
TC/CH 8 - PALHEIRO FERREIRO	29.55 Km	SECTION/SECÇÃO	2	49
Special Stage/Prova Especial Fontainhas	10,20 Km/h	AVERAGE/MÉDIA	44,33 Km/h	TIME ALLOWED/TEMPO 40 MIN

Distance/Distância		Direction/Direcção	Information/Informação	Dist. to go Dist. Regr.
Total	Parcial			
13.76	0.11	 11	ESTRADA DO LIMOEIRO    V.R. 1 - ENTRADA V.R. 1 - ENTRADA	15.79
13.88	0.12	 12	  V.R. 1 V.R. 1	15.67
25.70	11.82	 13	  SAÍDA 13 V.R. 1	3.85
25.82	0.12	 14	SAÍDA 13 V.R. 1    ESTRADA DA BOA NOVA ESTRADA DA BOA NOVA	3.73
25.92	0.10	 15		3.63

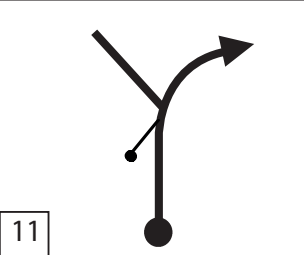
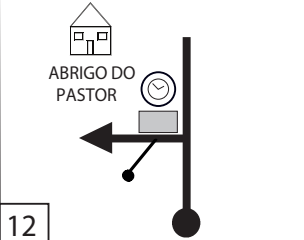

TC/CH 7 - FONTAINHAS		DISTANCE/DISTÂNCIA		LEG/ETAPA	1	Pag/Pág
TC/CH 8 - PALHEIRO FERREIRO		29.55 Km		SECTION/SECÇÃO	2	50
Special Stage/Prova Especial		7	AVERAGE/MÉDIA	TIME ALLOWED/TEMPO		
Fontainhas		10,20 Km/h	44.33 Km/h	40 MIN		
Distance/Distância		Direction/Direcção		Information/Informação		Dist. to go Dist. Reqr.
Total	Parcial					
26.10	0.18	16		ESTRADA DA BOA NOVA <del>R.ª BRAVA</del> <del>CÂM.ª DE LOBOS</del> <del>FUNCHAL</del> <del>(OESTE)</del>	3.45	
28.10	2.00	17		ESTRADA DA BOA NOVA <del>CAMACHA</del> <del>S. GONÇALO</del>	1.45	
29.05	0.95	18		ESTRADA DA BOA NOVA <del>TERREIRO DA LUTA</del> <del>CAMACHA</del>	0.50	
29.55	0.50	19		CAMINHO DOS PRETOS  -8-	0.00	
	0.25	20		CAMINHO DOS PRETOS  T1  -8-  	(0.25)	

TC/CH 8 - PALHEIRO FERREIRO	DISTANCE/DISTÂNCIA	LEG/ETAPA	1	Pag/Pág
TC/CH 8A - REAGRUPAMENTO ABRIGO PASTOR	16.62 Km	SECTION/SECÇÃO	2	51
Special Stage/Prova Especial	8	AVERAGE/MÉDIA	TIME ALLOWED/TEMPO	
Palheiro Ferreiro	13.15 Km/h	39.89 Km/h	25 MIN	

Distance/Distância		Direction/Direcção	Information/Informação	Dist. to go Dist. Regr.
Total	Parcial			
0.00	0.00	 13.15	E.R. 201 - CAMINHO DOS PRETOS   T1      -8-	16.62
1.68	1.68	 11.47	E.R. 201 - CAMINHO DOS PRETOS   TRAVESSA DO CAMPO DO POMAR	14.94
1.75	0.07	 11.40	TRAVESSA DO CAMPO DO POMAR  CAMINHO DO MEIO	14.87
1.98	0.23	 11.17	CAMINHO DO MEIO   E.R. 201 - CAMINHO DOS PRETOS	14.64
4.65	2.67	 8.50	E.R. 201 - CAMINHO DOS PRETOS   T2      CURRAL DOS ROMEIROS	11.97

TC/CH 8 - PALHEIRO FERREIRO	DISTANCE/DISTÂNCIA	LEG/ETAPA	1	Pag/Pág
TC/CH 8A - REAGRUPAMENTO ABRIGO PASTOR	16.62 Km	SECTION/SECÇÃO	1	52
Special Stage/Prova Especial Palheiro Ferreiro 13.15 Km/h	8	AVERAGE/MÉDIA	39.89 Km/h	TIME ALLOWED/TEMPO
				25 MIN

Distance/Distância		Direction/Direcção	Information/Informação	Dist. to go Dist. Regr.
Total	Parcial			
8.23	3.58		<p>E.R. 201 - CAMINHO DOS PRETOS</p> <p>S.E.</p> <p>SAÍDA DE EMERGÊNCIA</p> <p>E.R. 103</p>	8.39
10.70	2.47		<p>E.R. 103</p>	5.92
13.15	2.45		<p>E.R. 103</p>	3.47
13.60	0.45		<p>E.R. 103</p>	3.02
13.62	0.02		<p>E.R. 103</p> <p>E.R. 203</p>	3.00

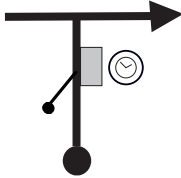


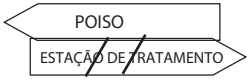
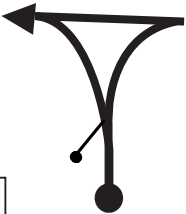


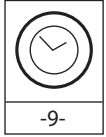
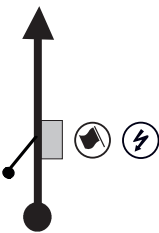

TC/CH 8 - PALHEIRO FERREIRO		DISTANCE/DISTÂNCIA		LEG/ETAPA	1	Pag/Pág
TC/CH 8A - REAGRUPAMENTO POISO		16.62 Km		SECTION/SECÇÃO	2	53
Special Stage/Prova Especial		8	AVERAGE/MÉDIA	TIME ALLOWED/TEMPO		
Palheiro Ferreiro		13.15 Km/h	39.89 Km/h	25 MIN		
Distance/Distância		Direction/Direcção	Information/Informação	Dist. to go Dist. Regr.		
Total	Parcial					
14.69	1.07		<p>E.R. 203</p> <p><del>ESTAÇÃO TRATAMENTO</del></p> <p>CAMACHA</p>	01.93		
16.62	1.93		<p>E.R. 203</p> <p></p> <p>-8A-</p>	00.00		

# ESTACIONAMENTO ABRIGO DO PASTOR REAGRUPAMENTO





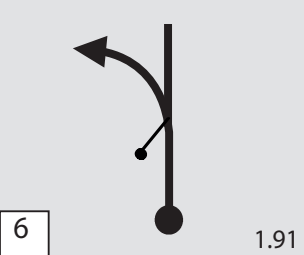
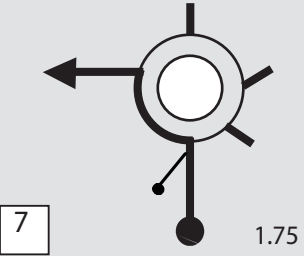
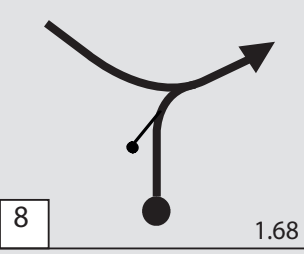
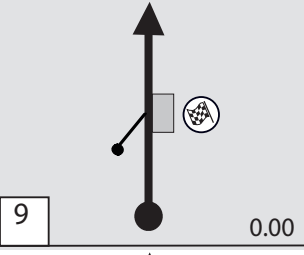

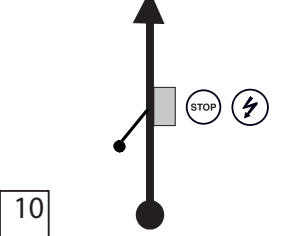

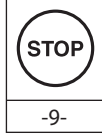
TC/CH 8B - REAGRUPAMENTO ABRIGO PASTOR	DISTANCE/DISTÂNCIA 2.98 Km	LEG/ETAPA 1	Pag/Pág 55
TC/CH 9 - PEDRA DO POISO		SECTION/SECÇÃO 3	
Special Stage/Prova Especial	AVERAGE/MÉDIA 29.80 Km/h	TIME ALLOWED/TEMPO	6 MIN

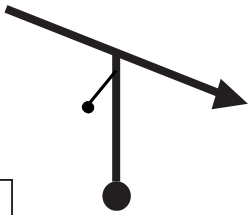


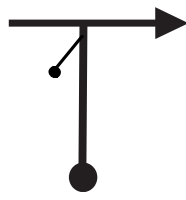
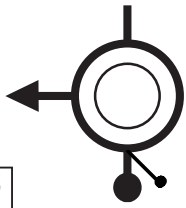
Distance/Distância		Direction/Direcção	Information/Informação	Dist. to go Dist. Regr.
Total	Parcial			
0.00	0.00	 <p>1</p>	<p>E.R. 203 REAGRUPAMENTO</p> 	3.80
1.90	1.90	 <p>2</p>	<p>E.R. 203</p> 	1.90
2.93	1.03	 <p>3</p>	<p>E.R. 203</p> 	0.87
2.98	0.05	 <p>4</p>	<p>E.R. 103</p>  <p>(0.45)</p>	0.00
	0.45	 <p>5</p>	<p>E.R. 103</p> 	



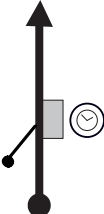

TC/CH 9 - PEDRA DO POISO		DISTANCE/DISTÂNCIA		LEG/ETAPA		Pag/Pág	
TC/CH 9A - REAGRUPAMENTO		17.44 Km		SECTION/SECÇÃO		3 57	
Special Stage/Prova Especial		9		AVERAGE/MÉDIA		TIME ALLOWED/TEMPO	
Pedra do Poiso		13.15 Km/h		34.88 Km/h		30 MIN	
Distance/Distância		Direction/Direcção		Information/Informação		Dist. to go Dist. Regr.	
Total	Parcial						
0.00	0.00			E.R. 103    		17.44	
2.45	2.45			PORTÃO SUL CHÃO DA LAGOA		14.99	
4.92	2.47			E.R. 103     SAÍDA DE EMERGÊNCIA E.R. 201 - CAMINHO DOS PRETOS		12.52	
8.50	3.58			E.R. 201 - CAMINHO DOS PRETOS  		8.94	
11.17	2.67			E.R. 201 - CAMINHO DOS PRETOS CAMINHO DO MEIO		6.27	

TC/CH 9 - PEDRA DO POISO	DISTANCE/DISTÂNCIA	LEG/ETAPA	1	Pag/Pág
TC/CH 9A - REAGRUPAMENTO	17.44 Km	SECTION/SECÇÃO	3	58
Special Stage/Prova Especial	9	AVERAGE/MÉDIA	TIME ALLOWED/TEMPO	30 MIN
Pedra do Poiso	13.15 Km/h	34.88 Km/h		

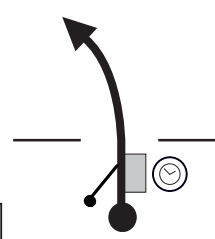
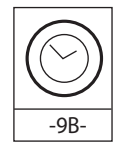
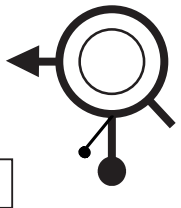

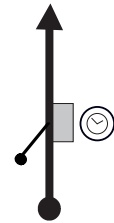
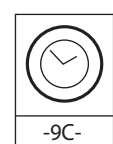
Distance/Distância		Direction/Direcção	Information/Informação	Dist. to go Dist. Regr.
Total	Parcial			
11.24	0.07	 <p>6</p>	<p>CAMINHO DO MEIO</p> <p>!!</p> <p>TRAVESSA CAMPO DO POMAR</p>	6.20
11.40	0.16	 <p>7</p>	<p>TRAVESSA CAMPO DO POMAR</p> <p>!!</p> <p>ROTUNDA DR. NÉLIO MENDONÇA</p>	6.04
11.47	0.07	 <p>8</p>	<p>TRAVESSA CAMPO DO POMAR</p> <p>!!</p> <p>E.R. 201 - CAMINHO DOS PRETOS</p>	5.97
13.15	1.68	 <p>9</p>	<p>E.R. 201 - CAMINHO DOS PRETOS</p> <p>E.R. 201 - CAMINHO DOS PRETOS</p> 	4.29
13.35	0.20	 <p>10</p>	<p>E.R. 201 - CAMINHO DOS PRETOS</p>  	4.09

TC/CH 9 - PEDRA DO POISO		DISTANCE/DISTÂNCIA		LEG/ETAPA	1	Pag/Pág
TC/CH 9A - REAGRUPAMENTO		17.44 Km		SECTION/SECÇÃO	3	59
Special Stage/Prova Especial		9		AVERAGE/MÉDIA	TIME ALLOWED/TEMPO	
Pedra do Poiso		13.15 Km/h		34.88 Km/h		30 MIN
Distance/Distância		Direction/Direcção		Information/Informação		Dist. to go Dist. Regr.
Total	Parcial					
13.75	0.40	11		E.R. 201 - CAMINHO DOS PRETOS  FUNCHAL 5 5 CAMMACHA  E.R. 102		3.69
14.62	0.87	12		E.R. 102  S. GONCALO FUNCHAL		2.82
15.99	1.37	13		E.R. 102  !!		1.45
16.16	0.17	14		E.R. 102  !!		1.28
17.25	1.09	15		ROTUNDA ANTONINO ASCENÇÃO FIGUEIRA  ESTACIONAMENTO - ESTADIO DA MADEIRA		0.19

TC/CH 9 - PEDRADOPOISO	DISTANCE/DISTÂNCIA	LEG/ETAPA	1	Pag/Pág
TC/CH 9A - REAGRUPAMENTO	17.44 Km	SECTION/SECÇÃO	3	60
Special Stage/Prova Especial Pedra do Poiso	13.15 Km/h	AVERAGE/MÉDIA	34.88 Km/h	TIME ALLOWED/TEMPO
	9			30 MIN

Distance/Distância		Direction/Direcção	Alpha/ Alfa	Power/ Potência	Information/Informação	Dist. to go Dist. Reqr.
Total	Parcial					
17.44	0.19				ESTACIONAMENTO - ESTADIO DA MADEIRA   -9A-	0.00

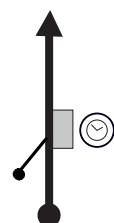

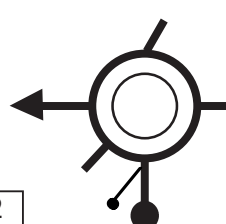

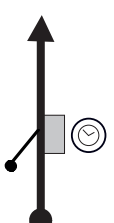

TC/CH 9B- REAGRUPAMENTO	DISTANCE/DISTÂNCIA	LEG/ETAPA	1	Pag/Pág
TC/CH 9C- PÓDIO	0.12 Km	SECTION/SECÇÃO	4	61
Special Stage/Prova Especial	AVERAGE/MÉDIA	TIME ALLOWED/TEMPO	04 MIN	
	1.80 Km/h			

Distance/Distância		Direction/Direcção	Information/Informação	Dist. to go Dist. Regr.
Total	Parcial			
0.00	0.00	 1	ESTACIONAMENTO ESTADIO DA MADEIRA 	0.12
0.06	0.06	 2	ROTUNDA ANTONINO ASCENÇÃO FIGUEIRA  ALAMEDA ENG RUI ALVES	0.10
0.12	0.06	 3	ALAMEDA ENG RUI ALVES ALAMEDA ENG RUI ALVES (PÓDIO) 	0.00





TC/CH 8E - PÓDIO	DISTANCE/DISTÂNCIA	LEG/ETAPA	1	Pag/Pág
TC/CH 8G - PARQUE FECHADO	0.22 Km	SECTION/SECÇÃO	4	63
Special Stage/Prova Especial	AVERAGE/MÉDIA	TIME ALLOWED/TEMPO	04 MIN	
	3.30 Km/h			

Distance/Distância		Direction/Direcção	Information/Informação	Dist. to go Dist. Regr.
Total	Parcial			
0.00	0.00	<div style="text-align: center;">  </div>	ALAMEDA ENG RUI ALVES (PÓDIO)  <div style="text-align: center;">  </div>	0.22
		1		
0.10	0.10	<div style="text-align: center;">  </div>	ROTUNDA DR. NÉLIO MENDONÇA  <div style="text-align: center;">  </div>	0.12
		2		
0.22	0.12	<div style="text-align: center;">  </div>	PARQUE DE ESTACIONAMENTO ESTÁDIO DA MADEIRA  <div style="text-align: center;">  </div>	0.00
		3		

**FIM**  
**RALI MUNICÍPIOS DO FUNCHAL E**  
**CÂMARA DE LOBOS -**  
**C. D. NACIONAL 2024**