



RALI MUNICÍPIOS DO FUNCHAL E CÂMARA DE LOBOS

-

C. D. NACIONAL

ROAD BOOK

2024

PROCEDIMENTO DE SEGURANÇA EM CASO DE ACIDENTE

- 1) Todos os concorrentes deverão estar familiarizados com o artigo 5.6 do Anexo III do Regulamento Desportivo dos Campeonatos Regionais FIA 2024 (Relatório de Acidente).
- 2) Quando é mostrado a identificação **"SOS"** + de cor vermelha, é OBRIGATÓRIO parar e prestar assistência à tripulação que necessita de ajuda. Você é responsável por ajudar os acidentados e assegurar-se de que os serviços de segurança foram mobilizados/ accionados o mais rápido possível.
- 3) A primeira tripulação que chegue ao lugar do acidente deve parar e informar o seguinte veículo de todos os detalhes.
- 4) O seguinte veículo deve levar toda a informação recebida (detalhadamente) para o posto de telecomunicações seguinte, que poderá ser o controlo de chegada (Stop):
 - número de competição da viatura envolvida.
 - se há e quantos membros da tripulação e/ou pessoas do público estão feridas.
 - se há algum membro da equipa ou pessoa do público dentro ou fora do veículo.
 - localização do acidente, i.e. dizer qual o cruzamento ou Km mais perto, segundo o Road Book.
 - outra informação considerada vital, i.e., por exemplo fogo, água.
- 5) Os restantes veículos deverão parar se for mostrada a palavra **"SOS" vermelha**.
- 6) Todos os concorrentes que fiquem parados na estrada deverão colocar o triângulo vermelho a pelo menos 50 metros do local onde a viatura está imobilizada, mesmo se a mesma estiver fora de estrada.
- 7) O número de telefone em caso de emergência é: 926 109 145
- 8) Caso desista da prova deverá informar os organizadores através do número de telefone: **911 797 505 ou 911 797 651**.
- 9) Todos os concorrentes que se retirem (desistam) da prova são obrigados a entregar a sua caderneta no controlo mais perto, o mais rapidamente possível.

RALI MUNICÍPIOS DE FUNCHAL E CÂMARA DE LOBOS 2024

27 E 28 DE SETEMBRO

1ª ETAPA - 1ª SECÇÃO 2.ª SECÇÃO 3.ª SECÇÃO E 4.ª SECÇÃO - SÁBADO - 28 SETEMBRO

CH	Localização	Km PEC	Dist. Lig.	Dist. Total	Parcial	1ª Viat	Km/h
0A	Parque Fechado (Parque n.º 2 - Estádio da Madeira)					09:00	
0B	Pódio - Alameda Eng. Rui Alves		0,20	0,20	00:02	09:02	6,00
0C	Assistência A IN		9,15	9,15	00:23	09:25	23,87
	- Assistência A (Madeira Shopping)				00:15		
0D	Assistência A OUT					09:40	
ZR	Reabastecimento						
	- Distância para o próximo reabastecimento	41,45	70,14	111,59			
1	Monte		12,95	12,95	00:32	10:12	24,28
	PEC 1 - Monte 1	9,55			00:03	10:15	
2	Castelejo		17,46	27,01	00:45	11:00	36,01
	PEC 2 - Castelejo 1	5,75			00:03	11:03	
3	Câmara de Lobos		6,70	12,45	00:30	11:33	24,90
	PEC 3 - Câmara de Lobos 1	10,20			00:03	11:36	
4	Castelejo		12,93	23,13	00:47	12:23	29,53
	PEC 4 - Castelejo 2	5,75			00:03	12:26	
5	Câmara de Lobos		6,70	12,45	00:30	12:56	24,90
	PEC 5 - Câmara de Lobos 2	10,20			00:03	12:59	
5A	Reagrupamento IN		2,72	12,92	00:20	13:19	25,84
	- Reagrupamento (Quinta Grande)				00:40		
5B	Reagrupamento OUT					13:59	
5C	Assistência B IN		10,68	10,68	00:20	14:19	32,04
	- Assistência B (Madeira Shopping)				00:30		
5D	Assistência B OUT					14:49	
ZR	Reabastecimento						
	- Distância até ao fim do Rali	42,25	45,18	87,43			
6	Castelejo		7,36	7,36	00:22	15:11	20,07
	PEC 6 - Castelejo 3	5,75			00:03	15:14	
7	Fontainhas		7,39	13,14	00:30	15:44	26,28
	PEC 7 - Fontainhas 1	10,20			00:03	15:47	
8	Palheiro Ferreiro		19,35	29,55	00:40	16:27	44,33
	PEC 8 - Palheiro Ferreiro	13,15			00:03	16:30	
8A	Reagrupamento IN		3,47	16,62	00:25	16:55	39,89
	- Reagrupamento (Abrigo do Poiso)				00:55		
8B	Reagrupamento OUT					17:50	
9	Pedra do Poiso		2,98	2,98	00:06	17:56	29,80
	PEC 9 - Pedra do Poiso	13,15			00:03	17:59	
9A	Reagrupamento IN		4,29	17,44	00:30	18:29	34,88
	- Reagrupamento (Estádio da Madeira)				00:35		
9B	Reagrupamento OUT					19:04	
9C	Podium		0,12	0,12	00:04	19:08	1,80
9D	Parque Fechado (Parque n.º 2 - Estádio da Madeira)		0,22	0,22	00:04	19:12	3,30

Total 1ª Etapa 1ª Secção	41,45	68,81	110,26
Total 1ª Etapa 2ª Secção	29,10	48,25	77,35
Total 1ª Etapa 3ª Secção	13,15	7,27	20,42
Total 1ª Etapa 4ª Secção	0,00	0,34	0,34
Total Absoluto	83,70	124,67	208,37

C

RELATÓRIO DE ACIDENTE

Nota: É obrigatório o preenchimento deste formulário caso ocorra um acidente que provoque danos pessoais a concorrentes, elementos do público, ou danos materiais a bens pertencentes a não concorrentes.

Nome do Condutor _____ Carro nº _____

Nº de matrícula do carro _____ Data _____ Hora _____

Local da Ocorrência: _____

Informações sobre terceiros envolvidos:

Nome _____

Morada: _____

Descrição do Acidente: _____

Natureza dos danos físicos: _____

Natureza dos danos materiais: _____

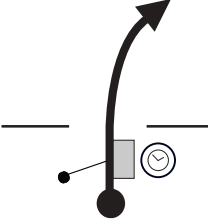

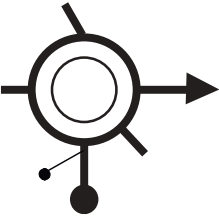

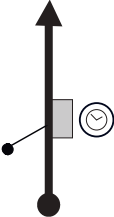

Responsável pela elaboração do Inquérito:

Nome: _____

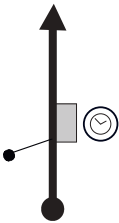




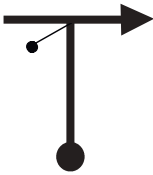

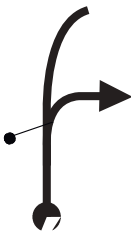
Local _____ Data _____ Hora _____

Recebido por : _____ Assinatura: _____

TC/CHD - PARQUE FECHADO	DISTANCE/DISTÂNCIA	LEG/LEGA	1	Pag/Pág
TC/CH 0A PÓDIO	0.20Km	SECTION/SECÇÃO	1	1
Special Stage/Prova Especial	AVERAGE/MÉDIA	TIMEALLOWED/TEMPO		
	6.00Km/h			02 MIN

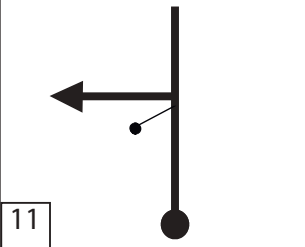

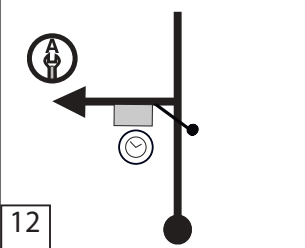
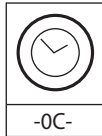

Distance/Distância		Direction/Direcção	Information/Informação	Dist. to go Dist. Regr.
Total	Parcial			
0.00	0.00	 1	PARQUE DE ESTACIONAMENTO ESTÁDIO DA MADEIRA (PARQUE FECHADO) 	0.20
0.05	0.05	 2	ROTUNDA DR. NÉLIO MENDONÇA 	0.15
0.20	0.15	 3	ALAMEDA ENG.º RUI ALVES (PÓDIO) 	0.00

TC/CH 0A- PÓDIO	DISTANCE/DISTÂNCIA	LEG/EAPA	1	Pag/Pág
TC/CH 0B PARQUE ASSISTÊNCIAS	9.15Km	SECTION/SECÇÃO	1	3
Special Stage/Prova Especial	AVERAGE/MÉDIA	TIME ALLOWED/TEMPO	23 MIN	
	23.97Km/h			

Distance/Distância		Direction/Direcção	Information/Informação	Dist. to go Dist. Regr.
Total	Parcial			
0.00	0.00		ALAMEDA ENG RUI ALVES (PÓDIO) 	9.15
0.05	0.05		ALAMEDA ENG RUI ALVES ROTUNDA ANTONINO ASCENÇÃ BIQUEIRA	9.10
0.67	0.62		CAMINHO DO TERÇO CAMINHO DO TERÇO 	8.48
1.52	0.85		CAMINHO DO TERÇO 	7.63
1.89	0.37		RIBEIRA BRAVA CÂMARA DE LOBOS FUNCHAL OESTE ACESSO V.R. 1	7.26

TC/CH 0APÓDIO		DISTANCE/DISTÂNCIA		LEG/EXPA	1	Pag/Pág
TC/CH0B- PARQUÊ ASSISTÊNCIAS		9.15Km		SECTION/SECÇÃO	1	4
Special Stage/Prova Especial		AVERAGE/MÉDIA		TIME ALLOWED/TEMPO		23 MIN
Distance/Distância		Direction/Direção		Information/Informação		Dist. to go Dist. Regr.
Total	Parcial					
7.25	5.36	6		V.R. 1 SAÍDA !!	1.90	
7.47	0.22	7		V.R. 1 	1.68	
7.83	0.36	8		CAMINHO DO PILAR CAMINHO DO PILAR !!	1.32	
8.39	0.56	9		CAMINHO DO POÇO BARRAL CAMINHO DO POÇO BARRAL !!	0.76	
9.01	0.62	10		CAMINHO DE SANTA QUITERIA CAMINHO DE SANTA QUITERIA !! RUA DOS ALECRINS	0.14	

TC/CH 0A- PÓDIO	DISTANCE/DISTÂNCIA	LEG/EAPA	1	Pag/Pág
TC/CH 0B PARQUE ASSISTÊNCIAS	9.15 Km	SECTION/SECÇÃO	1	5
Special Stage/Prova Especial	AVERAGE/MÉDIA	TIMEALLOWED/TEMPO	23 MIN	
	23.97Km/h			

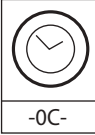








Distance/Distância		Direction/Direcção	Information/Informação	Dist. to go Dist. Regr.
Total	Parcial			
9.06	0.05		RUA DOS ALECRINS 	0.09
9.15	0.09		PARQUE SUPERIOR MADEIRA SHOPPING PARQUE SUPERIOR MADEIRA SHOPPING  	0.00

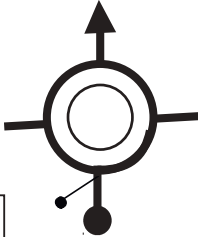


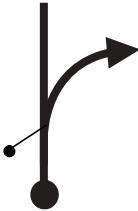



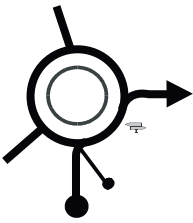








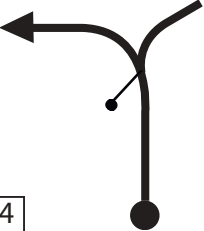





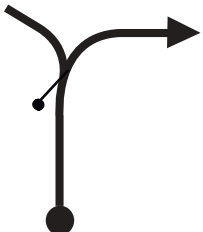


**PARQUE DE ESTACIONAMENTO
SUPERIOR MADEIRA SHOPPING**
**PARQUE DE ASSISTÊNCIAS
(15 MIN)**


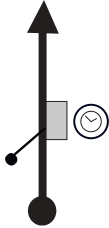
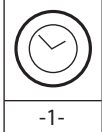
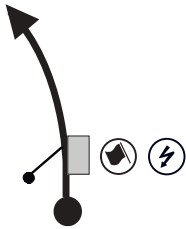


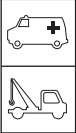



TC/CH 0G PARQUE ASSISTÊNCIAS	DISTANCE/DISTÂNCIA	LEG/EAFPA	1	Pag/Pág
TC/CH 1-MONTE	12.95Km	SECTION/SECÇÃO	1	7
Special Stage/Prova Especial	AVERAGE/MÉDIA	TIMEALLOWED/TEMPO	32 MIN	
		24.28Km/h		

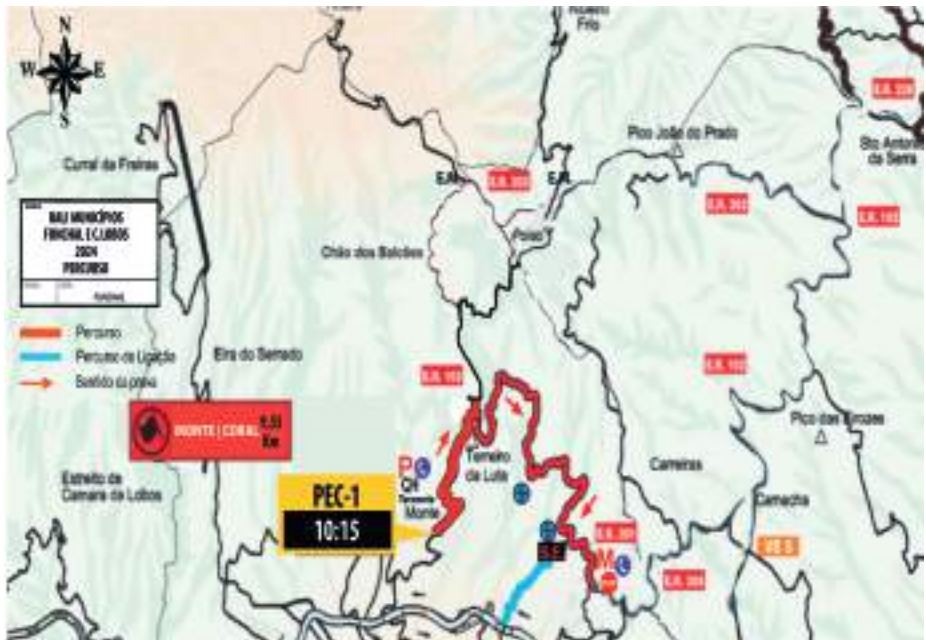
Distance/Distância		Direction/Direcção	Information/Informação	Dist. to go Dist. Regr.
Total	Parcial			
0.00	0.00		PARQUE SUPERIOR MADEIRA SHOPPING PARQUE DE ASSISTÊNCIAS (SAÍDA)  	12.95
0.02	0.02		PARQUE SUPERIOR MADEIRA SHOPPING PARQUE DE ASSISTÊNCIAS REABASTECIMENTO / MARCAÇÃO PNEUS    	12.93
0.04	0.02		PARQUE SUPERIOR MADEIRA SHOPPING 	12.91
0.12	0.08		PARQUE SUPERIOR MADEIRA SHOPPING 	12.83
0.30	0.18	BOMBA BP 	RUA DOS ALECRINS RUA DOS ALECRINS 	12.65
			ESTRADA DE SANTA RITA	

TC/CH 06 PARQUE ASSISTÊNCIAS		DISTANCE/DISTÂNCIA		LEG/EAPA	1	Pag/Pág
TC/CH 1- MONTE		12.95 Km		SECTION/SECÇÃO	1	8
Special Stage/Prova Especial		AVERAGE/MÉDIA		TIME ALLOWED/TEMPO		32 MIN
Distance/Distância		Direction/Direção		Information/Informação		Dist. to go Dist. Regr.
Total	Parcial					
1.46	1.16		6	!!	<p>RUA DE SANTA RITA</p> <p>ARIEIRO</p> <p>FUNCHAL</p>	11.49
1.67	0.21		7	!!	<p>RUA DO ARIEIRO</p> <p>RUA DO ARIEIRO</p> <p>FUNCHAL</p>	11.28
1.87	0.20		8	!!	<p>ACESSO V.R. 1</p> <p>ACESSO V.R. 1</p> <p>V.R. 1</p> <p>V.R. 1</p>	11.08
5.88	4.01		9	!!	<p>SAÍDA 11</p> <p>FUNCHAL S. ROQUE MONTE</p>	7.07
6.23	0.35		10	!!	<p>SAÍDA 11 - V.R. 1</p> <p>SAÍDA 11 - V.R.1</p> <p>FUNCHAL</p> <p>S. ROQUE MONTE</p> <p>ESTRADA DA FUNDOA</p>	6.72

TC/CH 06 PARQUE ASSISTÊNCIAS		DISTANCE/DISTÂNCIA		LEG/EXPA	1	Pag/Pág
TC/CH 1-MONTE		12.95 Km		SECTION/SECÇÃO	1	9
Special Stage/Prova Especial		AVERAGE/MÉDIA		TIME ALLOWED/TEMPO		32 MIN
24.28Km/h						
Distance/Distância		Direction/Direcção		Information/Informação		Dist. to go Dist. Regr.
Total	Parcial					
7.80	1.57	11		ESTRADA DA FUNDOA   	5.15	
8.75	0.95	12		EST. COMANDANTE CAMACHO FREITAS EST. COMANDANTE CAMACHO FREITAS 	4.20	
9.06	0.31	13		EST. COMANDANTE CAMACHO FREITAS  	3.89	
10.12	1.06	14		ESTRADA DOS MARMELEIROS ESTRADA DOS MARMELEIROS     	2.83	
10.73	0.61	15		ESTRADA DOS MARMELEIROS  	2.22	

TC/CH 06 PARQUE ASSISTÊNCIAS		DISTANCE/DISTÂNCIA		LEG/EAPA	1	Pag/Pág
TC/CH 1- MONTE		12.95 Km		SECTION/SECÇÃO	1	10
Special Stage/Prova Especial		AVERAGE/MÉDIA		TIME ALLOWED/TEMPO		32 MIN
Distance/Distância		Direction/Direcção		Asphalt/Pavé	Information/Informação	
Total	Parcial				Dist. to go	Dist. Regr.
12.01	1.28	16			E.R. 103 !!	0.94
12.95	0.94	17			E.R. 103  -1- (0.12)	0.00
	0.12	18			E.R. 103  T1  -1-  	

MONTE - CORAL - PEC 1



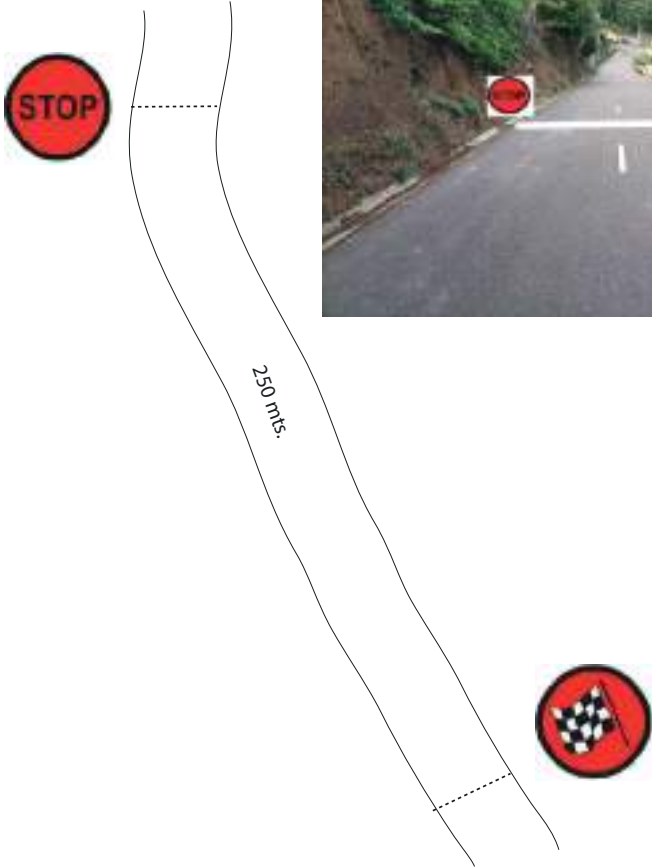
MONTE - PEC 1 - CORAL









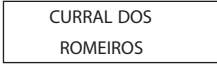




100 mts.




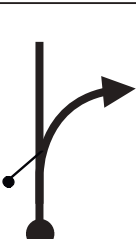



MONTE - PEC 1 - CORAL

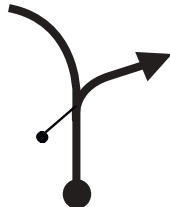




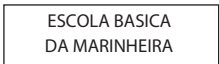


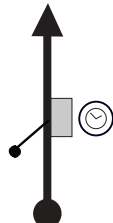

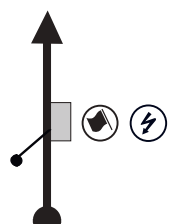


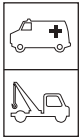



TC/CH 1 MONTE		DISTANCE/DISTÂNCIA		LEG/EXPA	1	Pag/Pág
TC/CH 2 CASTELEJO 1		27.01Km		SECTION/SECÇÃO	1	15
Special Stage/Prova Especial		AVERAGE/MÉDIA		TIMEALLOWED/TEMPO		
Monte		9.55Km/h		36.01Km/h		45 MIN
Distance/Distância		Direction/Direcção		Information/Informação		Dist to go Dist. Regr.
Total	Parcial					
0.00	0.00	1	9.55	E.R. 103    	27.01	
1.16	1.16	2	8.39	E.R. 103   	25.85	
4.92	3.76	3	4.63	E.R. 201  	22.09	
7.70	2.78	4	1.85	E.R. 201 - CAMINHO DOS PRETOS 	19.31	
7.76	0.06	5	1.79	S.E.  SAÍDA DE EMERGÊNCIA T3 TRAVESSA CAMPO DO POMAR	19.25	

TC/CH 1 MONTE		DISTANCE/DISTÂNCIA		LEG/EXPA	1	Pag/Pág
TC/CH2 - CASTEJEJO 1		27.01Km		SECTION/SECÇÃO	1	16
Special Stage/Prova Especial		1		AVERAGE/MÉDIA	TIMEALLOWED/TEMPO	
Monte		9.55Km/h		36.01Km/h	45 MIN	
Distance/Distância		Direction/Direcção		Information/Informação		Dist. to go Dist. Regr.
Total	Parcial					
7.84	0.08			TRAVESSA CAMPO DO POMAR ROTUNDA DR.NÉLIOMENDONÇA		19.17
7.91	0.07			TRAVESSA CAMPO DO POMAR E.R. 201		19.10
9.55	1.64			E.R. 201 -1-		17.46
9.80	0.25			E.R. 201 T4 -1-		17.21
10.22	0.42			E.R. 201 E.R. 102		16.79

TC/CH 1 MONTE		DISTANCE/DISTÂNCIA		LEG/EXPA	1	Pag/Pág	
TC/CH 2 CASTELEJO 1		27.01Km		SECTION/SECÇÃO	1	17	
Special Stage/Prova Especial <i>Monte</i>		9.55Km/h		AVERAGE/MÉDIA	36.01Km/h	TIMEALLOWED/TEMPO	
						45 MIN	
Distance/Distância		Direction/Direcção		Alpha	Paging	Information/Informação	
Total	Parcial						Dist. to go Dist. Regr.
13.04	2.82	11				E.R. 102 RIBEIRA BRAVA CÂMARA DE LOBOS FUNCHAL OESTE	13.97
13.21	0.17	12				ACESSO V.R. 1 !! V.R. 1 V.R. 1	13.80
21.91	8.70	13				PONTE DOS SOCORRIDOS	5.10
22.53	0.62	14				V.R. 1 SAÍDA 5 ESTREITO CÂM. DE LOBOS JARDIM DA SERRA CÂMARA DE LOBOS	4.48
23.78	1.25	15				V.R. 2 !! ESTREITO C.ª LOBOS JARDIM DA SERRA COVAO	3.23

TC/CH 1 - MONTE		DISTANCE/DISTÂNCIA		LEG/ETAPA	1	Pag/Pág
TC/CH 2 - CASTELEJO 1		27.01Km		SECTION/SECÇÃO	1	18
Special Stage/Prova Especial <i>Monte</i>		9.55Km/h		AVERAGE/MÉDIA	36.01Km/h	
1				TIMEALLOWED/TEMPO	45 MIN	
Distance/Distância		Direction/Direcção		Information/Informação	Dist. to go Dist. Repr.	
Total	Parcial					
24.77	0.99	16		V.R. 2 !! ESTREITO C.ª LOBOS CÂMARA DE LOBOS	2.24	
24.84	0.07	17		RUA FRANCISCO FIGUEIRA FERAZ !!	2.17	
25.22	0.38	18		RUA DO PASSAL RUA DO PASSAL !!	1.79	
25.33	0.11	19		RUA CONEGO AG. FIGUEIRA FARIA RUA CONEGO AG. FIGUEIRA FARIA ↑ JARDIM DA SERRA CENTRO DE SAUDE → POLÍCIA → !!	1.68	
25.84	0.51	20		RUA DR. ALBERTO ARAUJO RUA DR. ALBERTO ARAUJO !!	1.17	

TC/CH 1 MONTE		DISTANCE/DISTÂNCIA		LEG/LEGA	1	Pag/Pág	
TC/CH 2 - CASTELEJO 1		27.01Km		SECTION/SECÇÃO	1	19	
Special Stage/Prova Especial		1		AVERAGE/MÉDIA	TIMEALLOWED/TEMPO		
Monte		9.55Km/h		36.01Km/h		45 MIN	
Distance/Distância		Direction/Direcção		Alpha	Page	Information/Informação	
Total	Parcial						Dist. to go Dist. Regr.
25.91	0.07	21				RUA DR. ALBERTO ARAUJO   	1.10
26.50	0.59	22				ESTRADA NOVA DO CASTELEJO 	0.51
26.96	0.46	23				ESTRADA NOVA DO CASTELEJO 	0.05
27.01	0.05	24				ESTRADA NOVA DO CASTELEJO  -2- (0.10)	0.00
	0.10	25				 T1  -2-  	

CASTELEJO 1 - PEC 2




CASTELEJO 1 - PEC 2





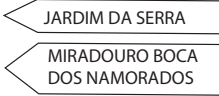



100 mts.

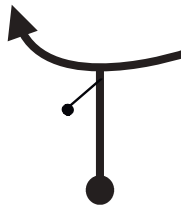



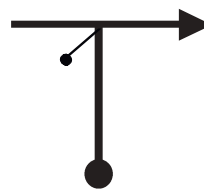

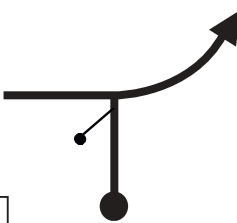

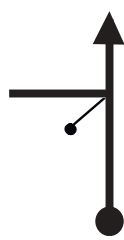



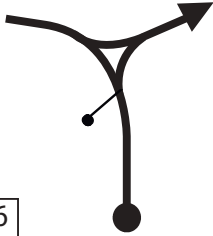
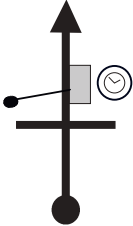

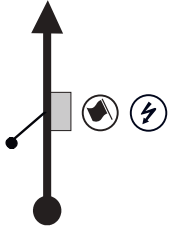




CASTELEJO 1 - PEC 2



TC/CH 2 CASTEJEJO 1		DISTANCE/DISTÂNCIA		LEG/ETAPA	1	Pag/Pág
TC/CH 3 CÂMARA DE LOBOS 1		12.45Km		SECTION/SECÇÃO	1	23
Special Stage/Prova Especial		2		AVERAGE/MÉDIA	TIMEALLOWED/TEMPO	
Castejejo 1		5.75Km/h		24.90Km/h		30 MIN
Distance/Distância		Direction/Direcção		Information/Informação		Dist. to go Dist. Regr.
Total	Parcial					
0.00	0.00	1	5.75	ESTRADA NOVA DO CASTEJEJO 		12.45
0.82	0.82	2	4.93	ESTRADA NOVA DO CASTEJEJO 		11.63
1.05	0.23	3	4.70	ESTRADA NOVA DO CASTEJEJO 		11.40
1.12	0.07	4	4.63	ESTRADA NOVA DO CASTEJEJO 		11.33
1.72	0.60	5	4.03	ESTRADA NOVA DO CASTEJEJO  		10.73

TC/CH 2 CASTEJEJO 1		DISTANCE/DISTÂNCIA		LEG/EXPA	1	Pag/Pág
TC/CH 3 CÂMARA DE LOBOS 1		12.45Km		SECTION/SECÇÃO	1	24
Special Stage/Prova Especial		2		AVERAGE/MÉDIA	TIMEALLOWED/TEMPO	30 MIN
Castejejo 1		5.75Km/h		24.90Km/h		
Distance/Distância		Direction/Direcção		Information/Informação		Dist. to go Dist. Regr.
Total	Parcial					
2.16	0.44	6	3.59	ESTRADA NOVA DO CASTEJEJO 	10.29	
3.87	1.71	7	1.88	ESTRADA MUNICIPAL CORTICEIRAS ESTRADA MUNICIPAL CORTICEIRAS S.E. SAÍDA DE EMERGÊNCIA 	8.58	
5.75	1.88	8	0.00	ESTRADA DO BRASILEIRO ESTRADA DO BRASILEIRO -2-	6.70	
6.03	0.28	9		ESTRADA DO BRASILEIRO T3 -2-	6.42	
6.49	0.46	10		ESTRADA NOVA DO CASTEJEJO ESTRADA NOVA DO CASTEJEJO ESCOLA BASICA DA MARINHEIRA	5.96	

TC/CH 2- CASTELEJO 1		DISTANCE/DISTÂNCIA		LEG/LEGA	1	Pag/Pág	
TC/CH 3- CÂMARA DE LOBOS 1		12.45Km		SECTION/SECÇÃO	1	25	
Special Stage/Prova Especial <i>Castelejo 1</i>		5,75Km/h		AVERAGE/MÉDIA	24.90Km/h	TIMEALLOWED/TEMPO	
						30 MIN	
Distance/Distância		Direction/Direcção		Alpha	Pitag	Information/Informação	
Total	Parcial						Dist. to go Dist. Regr.
7.04	0.55	11				ESTRADA NOVA DO CASTELEJO  ESTREITO C.º DE LOBOS JARDIM DA SERRA	5.41
7.19	0.15	12				RUA DO CALVARIO RUA DO DAMASQUEIRO 	5.26
7.89	0.70	13				RUA DO DAMASQUEIRO  CONTINENTE MODELO	4.56
7.92	0.03	14				RUA CONEGO AGOSTINHO CASTRO JORGE RUA CONEGO AGOSTINHO CASTRO JORGE  E.R. 229 E.R. 229	4.53
10.35	2.43	15				 FUNCHAL VIA RÁPIDA CÂMARA DE LOBOS CALDEIRA	2.10

TC/CH 2 CASTELEJO 1		DISTANCE/DISTÂNCIA		LEG/EXTRA	1	Pag/Pág
TC/CH 3 CÂMARA DE LOBOS 1		12.45Km		SECTION/SECÇÃO	1	26
Special Stage/Prova Especial <i>Castelejo 1</i>		2 5.75Km/h		AVERAGE/MÉDIA	TIME ALLOWED/TEMPO 30 MIN	
Distance/Distância		Direction/Direcção		Information/Informação		Dist. to go Dist. Regr.
Total	Parcial					
11.74	1.39	16		E.R. 229 !! PARQUE EMPRESARIAL CÂMARA DE LOBOS		0.71
12.45	0.71	17		ESTRADA DO RIBEIRO GARCIA ESTRADA DO RIBEIRO GARCIA  -3-		0.00 (0.15)
	0.15	18		ESTRADA DO RIBEIRO GARCIA  T1  -3-  		




CÂMARA DE LOBOS 1 - PEC 3



150 mts.



CÂMARA DE LOBOS 1 - PEC 3



TC/CH 3 - CÂMARA DE LOBOS 1		DISTANCE/DISTÂNCIA		LEG/LEGA		1		Pag/Pág			
TC/CH 4 - CASTELEJO 2		23,13Km		SECTION/SECÇÃO		1		31			
Special Stage/Prova Especial			3			AVERAGE/MÉDIA			TIME ALLOWED/TEMPO		
Câmara de Lobos 1			10,20Km/h			29,53Km/h			47 MIN		
Distance/Distância		Direction/Direcção		Information/Informação		Dist. to go		Dist. Regr.			
Total	Parcial										
0.00	0.00	1		10.20	ESTRADA DO RIBEIRO GARCIA 	23.13					
4.25	4.25	2		5.95	ESTRADA POMAR NOVO 	18.88					
4.75	0.50	3		5.45	ESTRADA DO CHOTE ESTRADA DO CHOTE 	18.38					
6.42	1.67	4		3.78	ESTRADA EIRA DA MOÇA 	16.71					
10.20	3.78	5		0.00	CAMINHO MUNICIPAL DA PARTILHA ESTRADA DAS FONTAINHAS 	12.93					

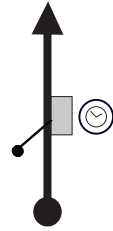
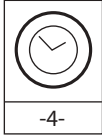
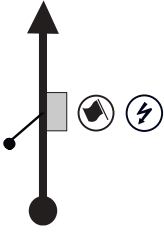



TC/CH 3 CÂMARA DE LOBOS 1		DISTANCE/DISTÂNCIA		LEG/LEGA	1	Pag/Pág
TC/CH 4 - CASTELEJO 2		23,13Km		SECTION/SECÇÃO	1	32
Special Stage/Prova Especial Câmara de Lobos I		10,20Km/h		AVERAGE/MÉDIA	29,53Km/h	
3				TIME ALLOWED/TEMPO	47 MIN	
Distance/Distância		Direction/Direcção		Information/Informação		Dist. to go Dist. Regr.
Total	Parcial					
10.45	0.25	6		ESTRADA DAS FONTAÍNHAS 		12.68
11.15	0.70	7		ESTRADA DAS FONTAÍNHAS E.R. 229		11.98
12.25	1.10	8		E.R. 229 EST. PROF. ALICE DO CARMO PEREIRA		10.88
12.80	0.55	9		EST. PROF. ALICE DO CARMO PEREIRA RUAPADRE ANTÓNIO DINIS HENRIQUE		10.33
12.86	0.06	10		RUAPADRE ANTÓNIO DINIS HENRIQUE RUAPADRE ANTÓNIO DINIS HENRIQUE		10.27

TC/CH 3 CÂMARA DE LOBOS 1		DISTANCE/DISTÂNCIA		LEG/EXFA	1	Pag/Pág
TC/CH 4 CASTELEJO 2		23,13Km		SECTION/SECÇÃO	1	33
Special Stage/Prova Especial		3		AVERAGE/MÉDIA	TIMEALLOWED/TEMPO	
Câmara de Lobos 1		10,20Km/h		29,53Km/h		47 MIN
Distance/Distância		Direction/Direcção		Information/Informação		Dist. to go Dist. Regr.
Total	Parcial					
13.17	0.31	11		RUA PADRE ANTÓNIO DINIS HENRIQUE	!!	9.96
13.65	0.48	12		RUA PADRE ANTÓNIO DINIS HENRIQUE	R.ª BRAVA CAMPANARIO	9.48
13.74	0.09	13		RUA PADRE ANTÓNIO DINIS HENRIQUE	FUNCHAL CÂMARA DE LOBOS FAJÁ DOS PADRES ELEVADOR	9.39
13.91	0.17	14		ACESSO V.R. 1	!!	9.22
17.11	3.20	15		ACESSO V.R. 1	V.R. 1	6.02
					CÂMARA DE LOBOS	SAÍDA 5 V.R. 1

TC/CH 3 CÂMARA DE LOBOS 1		DISTANCE/DISTÂNCIA		LEG/ETAPA	1	Pag/Pág
TC/CH 4 - CASTELEJO 2		23,13Km		SECTION/SECÇÃO	1	34
Special Stage/Prova Especial <i>Câmara de Lobos I</i>		3	AVERAGE/MÉDIA	TIME ALLOWED/TEMPO		47 MIN
10,20Km/h		29,53Km/h				
Distance/Distância		Direction/Direcção		Information/Informação		Dist. to go Dist. Regr.
Total	Parcial					
17.31	0.20	16		SAÍDA 5 V.R. 1 !! 	5.82	
17.46	0.15	17		ESTRADA JOÃO GONZALVES ZARCO 	5.67	
19.88	2.42	18		ESTRADA JOÃO GONZALVES ZARCO 	3.25	
21.13	1.25	19		ESTRADA JOÃO GONZALVES ZARCO !!	2.00	
21.34	0.21	20		RUA CONEGO AG. FIGUEIRA FARIA !! 	1.79	

TC/CH 3 CÂMARA DE LOBOS 1		DISTANCE/DISTÂNCIA		LEG/LEGA		1		Pag/Pág	
TC/CH 4 CASTELEJO 2		23,13Km		SECTION/SECÇÃO		1		35	
Special Stage/Prova Especial Câmara de Lobos 1		10,20Km/h		3 AVERAGE/MÉDIA 29,53Km/h		TIMEALLOWED/TEMPO		47 MIN	
Distance/Distância		Direction/Direcção		Information/Informação		Dist. to go Dist. Regr.			
Total	Parcial								
21.45	0.11	21		<p>RUA CONEGO AG. FIGUEIRA FARIA</p> <p>RUA DR. ALBERTO ARAUJO</p>	1.68				
21.96	0.51	22		<p>RUA DR. ALBERTO ARAUJO</p> <p>!!</p>	1.17				
22.03	0.07	23		<p>RUA DR. ALBERTO ARAUJO</p> <p>ESTRADA NOVA DO CASTELEJO</p>	1.10				
22.62	0.59	24		<p>ESTRADA NOVA DO CASTELEJO</p>	0.51				
23.08	0.46	25		<p>ESTRADA NOVA DO CASTELEJO</p>	0.05				

TC/CH 3 CÂMARA DE LOBOS 1		DISTANCE/DISTÂNCIA 23,13Km	LEG/EAPA 1	Pag/Pág
TC/CH 4 - CASTELEJO 2			SECTION/SECÇÃO 1	36
Special Stage/Prova Especial <i>Câmara de Lobos I</i> 10,20Km/h		3	AVERAGE/MÉDIA 29,53Km/h	TIME ALLOWED/TEMPO 47 MIN

Distance/Distância		Direction/Direcção	Information/Informação	Dist. to go Dist. Regr.
Total	Parcial			
23.13	0.05	<div style="text-align: center;">  </div>	ESTRADA NOVA DO CASTELEJO <div style="text-align: center;">  </div>	0.00
	0.10	<div style="text-align: center;">  </div>	ESTRADA NOVA DO CASTELEJO <div style="display: flex; justify-content: space-around;"> <div style="text-align: center;">  T1 </div> <div style="text-align: center;">  -4- </div> <div style="text-align: center;">  </div> </div>	




CASTELEJO 2 - PEC 4

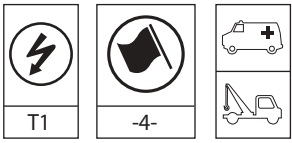






100 ms.






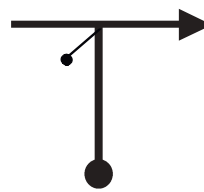

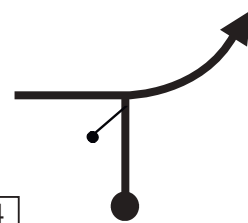


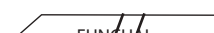
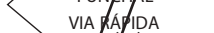



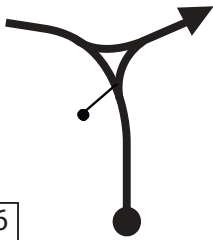
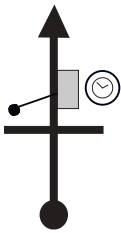

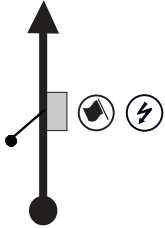




CASTELEJO 2 - PEC 4

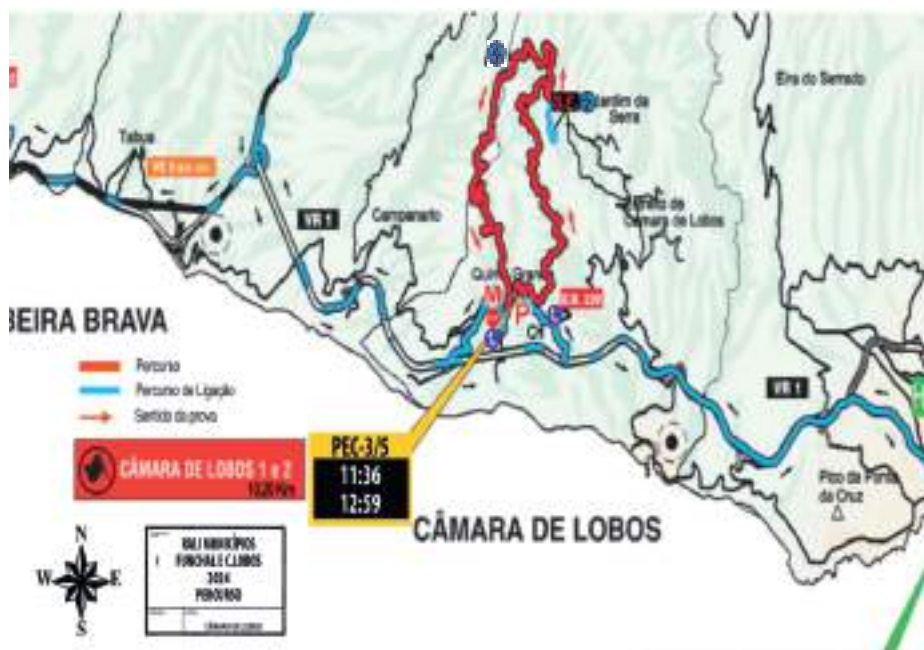


TC/CH 4 CASTEJEJO 2		DISTANCE/DISTÂNCIA		LEG/ETAPA	1	Pag/Pág
TC/CH 5 CÂMARA DE LOBOS 2		12.45Km		SECTION/SECÇÃO	1	41
Special Stage/Prova Especial		4		AVERAGE/MÉDIA	TIMEALLOWED/TEMPO	
Castelejo 2		5.75Km/h		24.90Km/h		30 MIN
Distance/Distância		Direction/Direcção		Information/Informação		Dist. to go Dist. Regr.
Total	Parcial					
0.00	0.00	1	5.75	ESTRADA NOVA DO CASTEJEJO 		12.45
0.82	0.82	2	4.93	ESTRADA NOVA DO CASTEJEJO 		11.63
1.05	0.23	3	4.70	ESTRADA NOVA DO CASTEJEJO 		11.40
1.12	0.07	4	4.63	ESTRADA NOVA DO CASTEJEJO 		11.33
1.72	0.60	5	4.03	ESTRADA NOVA DO CASTEJEJO 		10.73

TC/CH 4 CASTEJEJO 2		DISTANCE/DISTÂNCIA		LEG/EXPA	1	Pag/Pág
TC/CH 5 CÂMARA DE LOBOS 2		12.45Km		SECTION/SECÇÃO	1	42
Special Stage/Prova Especial		4		AVERAGE/MÉDIA	TIMEALLOWED/TEMPO	30 MIN
Castejejo 2		5.75Km/h		24.90Km/h		
Distance/Distância		Direction/Direcção		Information/Informação		Dist. to go Dist. Regr.
Total	Parcial					
2.16	0.44	6	3.59	ESTRADA NOVA DO CASTEJEJO 	10.29	
3.87	1.71	7	1.88	ESTRADA MUNICIPAL CORTICEIRAS ESTRADA MUNICIPAL CORTICEIRAS S.E. SAÍDA DE EMERGÊNCIA T2	8.58	
5.75	1.88	8	0.00	ESTRADA DO BRASILEIRO ESTRADA DO BRASILEIRO -4-	6.70	
6.03	0.28	9		ESTRADA DO BRASILEIRO T3 -4-	6.42	
6.49	0.46	10		ESTRADA NOVA DO CASTEJEJO ESTRADA NOVA DO CASTEJEJO ESCOLA BASICA DA MARINHEIRA	5.96	

TC/CH 4- CASTELEJO 2		DISTANCE/DISTÂNCIA		LEG/LEGA	1	Pag/Pág	
TC/CH 5- CÂMARA DE LOBOS 2		12.45Km		SECTION/SECÇÃO	1	43	
Special Stage/Prova Especial <i>Castelejo 2</i>		5,75Km/h		AVERAGE/MÉDIA	24.90Km/h	TIMEALLOWED/TEMPO	
						30 MIN	
Distance/Distância		Direction/Direcção		Alpha	Pitag	Information/Informação	
Total	Parcial						Dist. to go Dist. Regr.
7.04	0.55	11				ESTRADA NOVA DO CASTELEJO  ESTREITO C.º DE LOBOS  JARDIM DA SERRA	5.41
7.19	0.15	12				RUA DO CALVARIO RUA DO DAMASQUEIRO 	5.26
7.89	0.70	13				RUA DO DAMASQUEIRO  CONTINENTE MODELO	4.56
7.92	0.03	14				RUA CONEGO AGOSTINHO CASTRO JORGE RUA CONEGO AGOSTINHO CASTRO JORGE 	4.53
10.35	0.15	15				E.R. 229 E.R. 229  FUNCHAL VIA RAPIDA  CÂMARA DE LOBOS  CALDEIRA	2.10

TC/CH 4 CASTELEJO 2		DISTANCE/DISTÂNCIA		LEG/ETAPA	1	Pag/Pág
TC/CH 5 CÂMARA DE LOBOS 2		12.45Km		SECTION/SECÇÃO	1	44
Special Stage/Prova Especial <i>Castelejo 2</i>		4 5.75Km/h		AVERAGE/MÉDIA	TIME ALLOWED/TEMPO 30 MIN	
Distance/Distância		Direction/Direcção		Information/Informação		Dist. to go Dist. Regr.
Total	Parcial					
11.74	1.39	16		E.R. 229 !! PARQUE EMPRESARIAL		0.71
12.45	0.71	17		ESTRADA DO RIBEIRO GARCIA ESTRADA DO RIBEIRO GARCIA  -5-	(0.15)	0.00
	0.15	18		ESTRADA DO RIBEIRO GARCIA  T1  -5-  		




CÂMARA DE LOBOS 2 - PEC 5



150 mts.




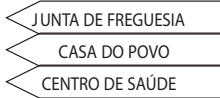
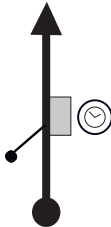

CÂMARA DE LOBOS 2 - PEC 5



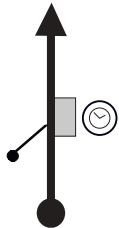

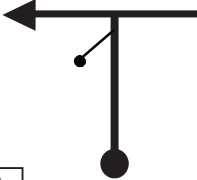




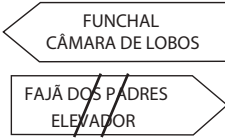
TC/CH 5 CÂMARA DE LOBOS 2		DISTANCE/DISTÂNCIA		LEG/LEGA		1		Pag/Pág	
TC/CH 5A- REAGRUPAMENTO		12,92Km		SECTION/SECÇÃO		1		49	
Special Stage/Prova Especial		5		AVERAGE/MÉDIA		TIME ALLOWED/TEMPO		20 MIN	
Câmara de Lobos 2		10,20Km/h		25,84Km/h					
Distance/Distância		Direction/Direcção		Information/Informação		Dist. to go		Dist. Regr.	
Total	Parcial								
0.00	0.00	1		10.20	ESTRADA DO RIBEIRO GARCIA 	12.92			
4.25	4.25	2		5.95	ESTRADA POMAR NOVO 	8.67			
4.75	0.50	3		5.45	ESTRADA DO CHOTE ESTRADA DO CHOTE 	8.17			
6.42	1.67	4		3.78	ESTRADA EIRA DA MOÇA 	6.50			
10.20	3.78	5		0.00	CAMINHO MUNICIPAL DA PARTILHA ESTRADA DAS FONTAINHAS 	2.72			




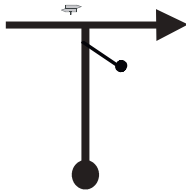
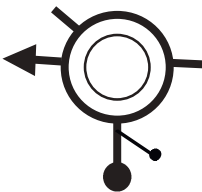
TC/CH 5 CÂMARA DE LOBOS 2		DISTANCE/DISTÂNCIA		LEG/LEGA	1	Pag/Pág
TC/CH 5A - REAGRUPAMENTO		12,92Km		SECTION/SECÇÃO	1	50
Special Stage/Prova Especial Câmara de Lobos 2		5	AVERAGE/MÉDIA	TIME ALLOWED/TEMPO		20 MIN
10,20Km/h		25,84Km/h				
Distance/Distância		Direction/Direcção		Information/Informação		Dist. to go Dist. Regr.
Total	Parcial					
10.45	0.25	6		ESTRADA DAS FONTAÍNHAS T4 -5-		2.47
11.15	0.70	7		ESTRADA DAS FONTAÍNHAS E.R. 229 E.R. 229		1.77
12.25	1.10	8		 EST. PROF. ALICE DO CARMO PEREIRA EST. PROF. ALICE DO CARMO PEREIRA		0.67
12.80	0.55	9		 RUAPADRE ANTÓNIO DINIS HENRIQUE RUAPADRE ANTÓNIO DINIS HENRIQUE		0.12
12.86	0.06	10		 RUAPADRE ANTÓNIO DINIS HENRIQUE RUAPADRE ANTÓNIO DINIS HENRIQUE		0.06

TC/CH 5 CÂMARA DE LOBOS 2	DISTANCE/DISTÂNCIA	LEG/LEGA	1	Pag/Pág
TC/CH 5 - REAGRUPMENT	12,92Km	SECTION/SECÇÃO	1	51
Special Stage/Prova Especial	5	AVERAGE/MÉDIA	TIMEALLOWED/TEMPO	
Câmara de Lobos 2	10,20Km/h	25,84Km/h	20 MIN	

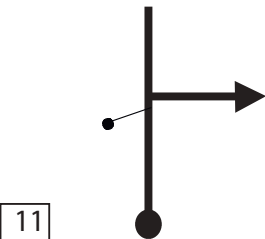
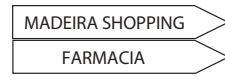


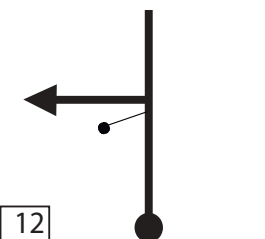

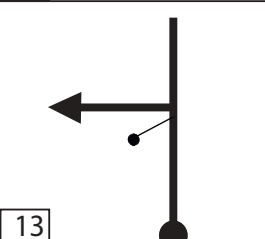

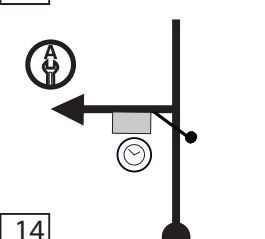

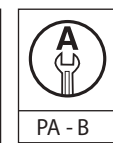
Distance/Distância		Direction/Direcção	Information/Informação	Dist. to go Dist. Regr.
Total	Parcial			
12.90	0.04		RUA PADRE ANTÓNIO DINIS HENRIQUE 	0.02
12.92	0.02		CASA DO POVO DA QUINTA GRANDE REAGRUPAMENTO (ENTRADA) 	0.00

CASA DO POVO DA QUINTA GRANDE REAGRUPMENT

TC/CH B- REAGRUPMENT		DISTANCE/DISTÂNCIA		LEG/ETAPA	1	Pag/Pág
TC/CH 5G PARQUE ASSISTÊNCIAS		10,68Km		SECTION/SECÇÃO	2	53
Special Stage/Prova Especial		AVERAGE/MÉDIA		TIMEALLOWED/TEMPO		20 MIN
Distance/Distância		Direction/Direcção		Information/Informação		Dist. to go Dist. Regr.
Total	Parcial					
0.00	0.00	1		CASA DO POVO DA QUINTA GRANDE R EAGRUPAMENTO (SAÍDA)		10.68
0.02	0.02	2		CASA DO POVO DA QUINTA GRANDE	!!	10.66
0.31	0.29	3		RUA PADRE ANTÓNIO DINIS HENRIQUE	!!	10.37
0.79	0.48	4		RUA PADRE ANTÓNIO DINIS HENRIQUE		9.89
0.88	0.09	5		RUA PADRE ANTÓNIO DINIS HENRIQUE		9.80
				ACESSO V.R. 1		

TC/CH 5B REAGRUPAMENTO		DISTANCE/DISTÂNCIA		LEG/EXTRA	1	Pag/Pág
TC/CH 5C - PARQUE ASSISTÊNCIAS		10,68Km		SECTION/SECÇÃO	2	54
Special Stage/Prova Especial		AVERAGE/MÉDIA		TIMEALLOWED/TEMPO		20 MIN
32,04Km/h						
Distance/Distância		Direction/Direcção		Information/Informação		Dist. to go Dist. Regr.
Total	Parcial					
1.05	0.17	6		<p>ACESSO V.R. 1</p> <p>!!</p> <p>V.R. 1</p>		9.63
8.57	7.52	7		<p>V.R. 1</p> <p>SAÍDA 8</p> <p>ESTRADA MONUMENTAL</p> <p>S. MARTINHO P. dos BARCELOS</p>		2.11
8.76	0.19	8		<p>SAÍDA 8 - V.R. 1</p> <p>SAÍDA 8 - V.R. 1</p> <p>!!</p> <p>C. de LOBOS</p> <p>P. dos BARCELOS</p> <p>S. MARTINHO</p> <p>CENTRO COMERCIAL MADEIRA SHOPPING</p> <p>RUA AGOSTINHO PEREIRA OLIVEIRA</p> <p>RUA AGOSTINHO PEREIRA OLIVEIRA</p>		1.92
8.86	0.10	9		<p>!!</p> <p>SÃO MARTINHO</p> <p>P. dos BARCELOS</p> <p>C. de LOBOS</p> <p>CAMINHO DO ESMERALDO</p> <p>CAMINHO DO ESMERALDO</p>		1.82
9.40	0.54	10		<p>CURRAL DOS FREIRAS</p> <p>PICO DOS BARCELOS</p> <p>!!</p> <p>CAMINHO DO POÇO BARRAL</p>		1.28

TC/CH 5B REAGRUPAMENTO	DISTANCE/DISTÂNCIA	LEG/ETAPA 1	Pag/Pág
TC/CH5C-PARQUE DE ASSISTÊNCIAS	10.68 Km	SECTION/SECÇÃO 2	55
Special Stage/Prova Especial	AVERAGE/MÉDIA 32,04Km/h	TIME ALLOWED/TEMPO	20 MIN

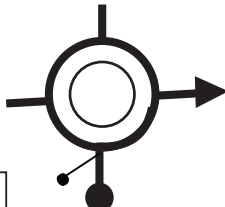
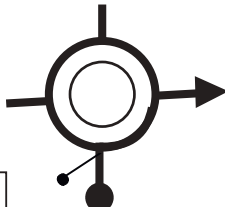




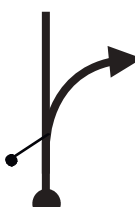
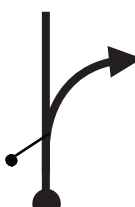


Distance/Distância		Direction/Direcção	Information/Informação	Dist. to go Dist. Regr.
Total	Parcial			
9.96	0.56	 11	CAMINHO DO POÇO BARRAL   CAMINHO DE SANTA QUITERIA CAMINHO DE SANTA QUITERIA 	0.72
10.58	0.62	 12	RUA DOS ALECRINS RUA DOS ALECRINS 	0.10
10.59	0.01	 13	PARQUE SUPERIOR MADEIRA SHOPPING PARQUE SUPERIOR MADEIRA SHOPPING 	0.09
10.68	0.09	 14	PARQUE SUPERIOR MADEIRA SHOPPING  	0.00

PARQUE DE ESTACIONAMENTO
SUPERIOR MADEIRA SHOPPING
PARQUE DE ASSISTÊNCIAS B
(30 MIN)





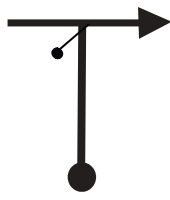














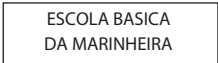


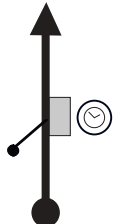

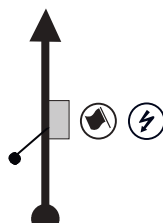




TC/CH 5D PARQUE ASSISTÊNCIAS	DISTANCE/DISTÂNCIA	LEG/EXPA	1	Pag/Pág
TC/CH 6 CASTELEJO 3	7.36Km	SECTION/SECÇÃO	2	57
Special Stage/Prova Especial	AVERAGE/MÉDIA	TIMEALLOWED/TEMPO	22 MIN	
		20.07Km/h		

Distance/Distância		Direction/Direcção	Information/Informação	Dist. to go Dist. Regr.
Total	Parcial			
0.00	0.00		PARQUE SUPERIOR MADEIRA SHOPPING PARQUE DE ASSISTÊNCIAS (SAÍDA) 	7.36
0.02	0.02		PARQUE SUPERIOR MADEIRA SHOPPING PARQUE DE ASSISTÊNCIAS REABASTECIMENTO / MARCAÇÃO PNEUS 	7.34
0.04	0.02		PARQUE SUPERIOR MADEIRA SHOPPING 	7.32
0.12	0.08		PARQUE SUPERIOR MADEIRA SHOPPING RUA DOS ALECRINS RUA DOS ALECRINS	7.24
0.30	0.18		 ESTRADA DE SANTA RITA	7.06

TC/CH 5D PARQUE ASSISTÊNCIAS		DISTANCE/DISTÂNCIA		LEG/ETAPA	1	Pag/Pág
TC/CH 6- CASTELEJO		7.36 Km		SECTION/SECÇÃO	2	58
Special Stage/Prova Especial		AVERAGE/MÉDIA		TIME ALLOWED/TEMPO		22 MIN
Distance/Distância		Direction/Direcção		Information/Informação		Dist. to go Dist. Regr.
Total	Parcial					
1.46	1.16			!!	<p>RUA DE SANTA RITA</p> <p>ARIEIRO</p> <p>FUNCHAL</p>	5.90
		6				
1.56	0.10			!!	<p>RUA DO ARIEIRO</p> <p>RUA DO ARIEIRO</p> <p>R. BRAVA</p>	5.80
		7				
1.66	0.10			!!	<p>ACESSO V.R. 1</p> <p>ACESSO V.R. 1</p>	5.70
		8				
2.94	1.28			!!	<p>SAÍDA 5</p> <p>ESTREITO CÂM. DE LOBOS</p> <p>JARDIM DA SERRA</p> <p>CÂMARA DE LOBOS</p>	4.42
		9				
4.21	1.27			!!	<p>V.R. 1</p> <p>V.R. 1</p> <p>ESTREITO C.ª LOBOS</p> <p>JARDIM DA SERRA</p> <p>COVÃO</p>	3.15
		10				

TC/CH 5D PARQUE ASSISTÊNCIAS	DISTANCE/DISTÂNCIA	LEG/LEGA	1	Pag/Pág
TC/CH 6 CASTELEJO 3	7.36 Km	SECTION/SECÇÃO	1	59
Special Stage/Prova Especial	AVERAGE/MÉDIA	TIMEALLOWED/TEMPO	22 MIN	
	20.07Km/h			

Distance/Distância		Direction/Direcção	Information/Informação	Dist. to go Dist. Regr.
Total	Parcial			
5.15	0.94	 11	V.R. 2 	2.21
5.24	0.09	 12	RUA FRANCISCO FIGUEIRA FERAZ  RUA DO PASSAL	2.12
5.63	0.39	 13	RUA DO PASSAL  RUA CONEGO AG. FIGUEIRA FARIA	1.73
5.74	0.11	 14	RUA CONEGO AG. FIGUEIRA FARIA   RUA DR. ALBERTO ARAUJO	1.62
6.23	0.49	 15	 RUA DR. ALBERTO ARAUJO	1.13

TC/CH 5D PARQUASSISTÊNCIAS		DISTANCE/DISTÂNCIA		LEG/EXTRA	1	Pag/Pág
TC/CH 6 - CASTELEJO 3		7.36Km		SECTION/SECÇÃO	2	60
Special Stage/Prova Especial		AVERAGE/MÉDIA		TIMEALLOWED/TEMPO		22 MIN
Distance/Distância		Direction/Direcção		Information/Informação	Dist. to go Dist. Regr.	
Total	Parcial					
6.32	0.09	16		RUA DR. ALBERTO ARAUJO   	1.04	
6.88	0.56	17	 	ESTRADA NOVA DO CASTELEJO 	0.48	
7.31	0.43	18		ESTRADA NOVA DO CASTELEJO 	0.05	
7.06	0.05	19		ESTRADA NOVA DO CASTELEJO 	0.00 (0.10)	
	0.10	20		 T1   		



CASTELEJO 3 - PEC 6



100 ms.

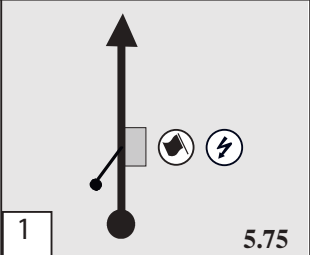
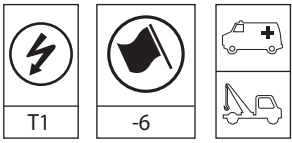
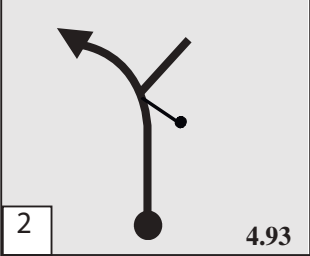

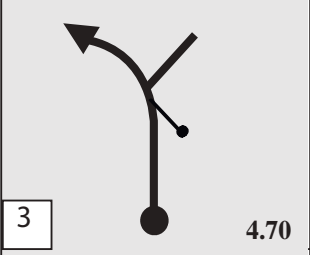

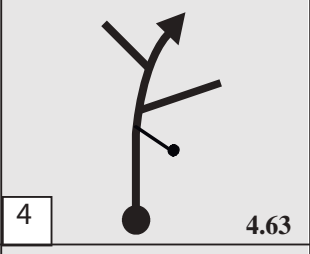

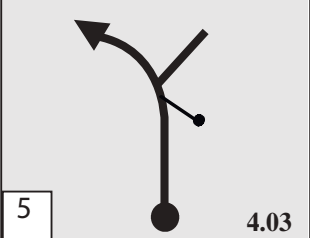
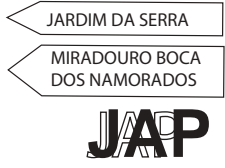


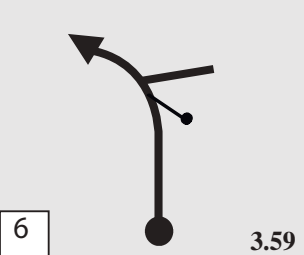
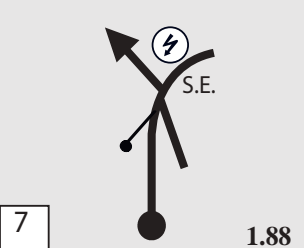
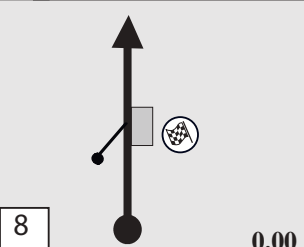
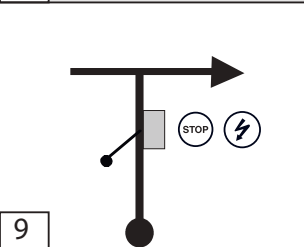
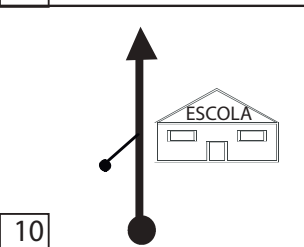
CASTELEJO 3 - PEC 6

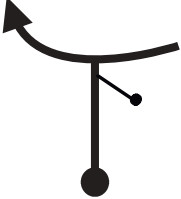




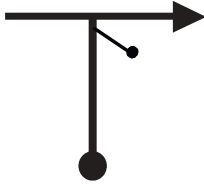

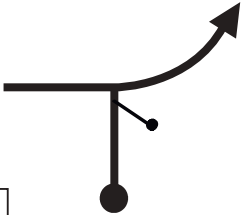

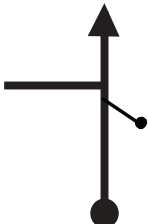





280 mts.



TC/CH 6 CASTELEJO 3		DISTANCE/DISTÂNCIA		LEG/ETAPA	1	Pag/Pág
TC/CH 7 FONTAINHAS		13.14Km		SECTION/SECÇÃO	2	65
Special Stage/Prova Especial		6		AVERAGE/MÉDIA	TIMEALLOWED/TEMPO	
Castelejo 3		5.75Km/h		26.28Km/h		30 MIN
Distance/Distância		Direction/Direcção		Information/Informação		Dist. to go Dist. Regr.
Total	Parcial					
0.00	0.00	1		ESTRADA NOVA DO CASTELEJO 		13.14
0.82	0.82	2		ESTRADA NOVA DO CASTELEJO 		12.32
1.05	0.23	3		ESTRADA NOVA DO CASTELEJO 		12.09
1.12	0.07	4		ESTRADA NOVA DO CASTELEJO 		12.02
1.72	0.60	5		ESTRADA NOVA DO CASTELEJO 		11.42

TC/CH 7 CASTEJEJO 3		DISTANCE/DISTÂNCIA		LEG/EXPA	1	Pag/Pág
TC/CH 8 FONTAINHAS 1		13.14Km		SECTION/SECÇÃO	2	66
Special Stage/Prova Especial <i>Castejejo 3</i>		7	AVERAGE/MÉDIA 5.75Km/h	TIMEALLOWED/TEMPO	30 MIN	
Distance/Distância		Direction/Direcção		Information/Informação		Dist. to go Dist. Regr.
Total	Parcial					
2.16	0.44	6	 3.59	ESTRADA NOVA DO CASTEJEJO JARDIM DA SERRA MIRADOURO BOCA DOS NAMORADOS		10.98
3.87	1.71	7	 1.88	ESTRADA MUNICIPAL CORTICEIRAS ESTRADA MUNICIPAL CORTICEIRAS S.E. SAÍDA DE EMERGÊNCIA T2		9.27
5.75	1.88	8	 0.00	ESTRADA DO BRASILEIRO ESTRADA DO BRASILEIRO -6-		7.39
6.03	0.28	9	 0.00	ESTRADA DO BRASILEIRO T3 STOP -6-		7.11
6.49	0.46	10	 0.00	ESTRADA NOVA DO CASTEJEJO ESTRADA NOVA DO CASTEJEJO ESCOLA BASICA DA MARINHEIRA		6.65

TC/CH 6 - CASTELEJO 3		DISTANCE/DISTÂNCIA		LEG/LEGA	1	Pag/Pág
TC/CH 7 - FONTAINHAS		13.14Km		SECTION/SECÇÃO	2	67
Special Stage/Prova Especial <i>Castelejo 3</i>		5,75Km/h		AVERAGE/MÉDIA	26.28Km/h	TIMEALLOWED/TEMPO
		6				30 MIN
Distance/Distância		Direction/Direcção		Information/Informação		Dist. to go Dist. Regr.
Total	Parcial					
7.04	0.55	11		ESTRADA NOVA DO CASTELEJO  	6.10	
7.19	0.15	12		RUA DO CALVARIO RUA DO DAMASQUEIRO 	5.95	
7.89	0.70	13		RUA DO DAMASQUEIRO 	5.25	
7.92	0.03	14		RUA CONEGO AGOSTINHO CASTRO JORGE RUA CONEGO AGOSTINHO CASTRO JORGE  E.R. 229 E.R. 229	5.22	
10.35	2.43	15		  	2.79	

TC/CH 6 CASTELEJO 3		DISTANCE/DISTÂNCIA		LEG/EXPA	1	Pag/Pág
TC/CH 7-FONTAINHAS		13.14Km		SECTION/SECÇÃO	2	68
Special Stage/Prova Especial <i>Castelejo 3</i>		6 5.75Km/h		AVERAGE/MÉDIA	26.28Km/h	TIMEALLOWED/TEMPO 30 MIN
Distance/Distância		Direction/Direcção		Information/Informação		Dist. to go Dist. Regr.
Total	Parcial					
11.74	1.39	16		E.R. 229	!!	1.40
					PARQUE EMPRESARIAL CÂMARA DE LOBOS	
12.59	0.85	17		E.R. 229	!!	0.55
					ESTRADA DAS FONTAINHAS ESTRADA DAS FONTAINHAS	
13.14	0.55	18				0.00
					-7-	(0.25)
	0.25			ESTRADA DAS FONTAINHAS		
					T1	
					-7-	


FONTAINHAS - PEC 7



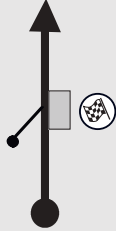

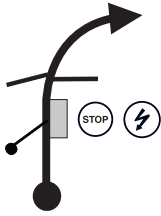


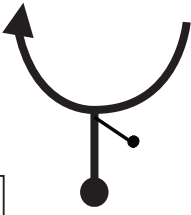








250 mts.



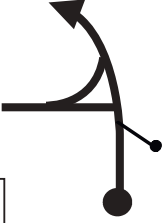


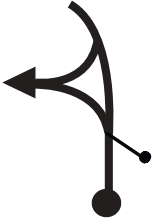





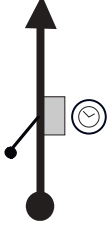

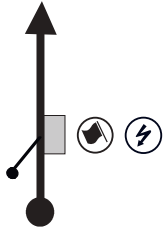




FONTAINHAS - PEC 7



TC/CH 7 FONTAINHAS		DISTANCE/DISTÂNCIA		LEG/ETAPA	1	Pag/Pág
TC/CH 8 PALHEIRO FERREIRO		29.55Km		SECTION/SECÇÃO	2	73
Special Stage/Prova Especial		7		AVERAGE/MÉDIA	TIMEALLOWED/TEMPO	
Fontainhas		10.20Km/h		44.33Km/h		40 MIN
Distance/Distância		Direction/Direcção		Information/Informação		Dist. to go Dist. Regr.
Total	Parcial					
0.00	0.00	1		ESTRADA DAS FONTAINHAS 	29.55	
3.78	3.78	2		CAMINHO MUNICIPAL DA PARTILHA 	25.77	
5.45	1.67	3		ESTRADA DO CHOTE <div style="border: 1px solid black; padding: 5px; width: fit-content; margin: 0 auto;"> QUINTA JARDIM DA SERRA </div>	24.10	
5.95	0.50	4		ESTRADA DO CHOTE <div style="border: 1px solid black; padding: 5px; width: fit-content; margin: 0 auto;"> CABO GIRÃO </div> <p style="text-align: center;">S.E. SAÍDA DE EMERGÊNCIA</p>	23.60	
8.99	3.04	5		ESTRADA DO POMAR NOVO 	20.56	

TC/CH 7 FONTAINHAS		DISTANCE/DISTÂNCIA		LEG/EXPA	1	Pag/Pág
TC/CH 8 PALHEIRO FERREIRO		29.55Km		SECTION/SECÇÃO	2	74
Special Stage/Prova Especial		7		AVERAGE/MÉDIA	TIMEALLOWED/TEMPO	
Fontainhas		10.20Km/h		44.33Km/h		40 MIN
Distance/Distância		Direction/Direcção		Information/Informação		Dist. to go Dist. Regr.
Total	Parcial					
10.20	1.21	6	 0.00	ESTRADA DO RIBEIRO GARCIA  -7-		19.35
10.35	0.15	7		ESTRADA DO RIBEIRO GARCIA   T4 -7-		19.20
10.96	0.61	8		ESTRADA DO RIBEIRO GARCIA  E.R. 229 E.R. 229		18.59
12.34	1.38	9		    ESTRADA JOSÉ AVELINO PINTO ESTRADA JOSÉ AVELINO PINTO		17.21
13.65	1.31	10		 ESTRADA DO LIMOEIRO		15.90

TC/CH 7 FONTAINHAS		DISTANCE/DISTÂNCIA		LEG/EXPA	1	Pag/Pág
TC/CH 8 - PALHEIRO FERREIRO		29.55Km		SECTION/SECÇÃO	2	75
Special Stage/Prova Especial <i>Fontainhas</i>		7 10,20Km/h		AVERAGE/MÉDIA	TIMEALLOWED/TEMPO	40 MIN
Distance/Distância		Direction/Direcção		Alpha Page	Information/Informação	
Total	Parcial				Dist. to go Dist. Regr.	
13.76	0.11	11			ESTRADA DO LIMOEIRO V.R. 1 - ENTRADA V.R. 1 - ENTRADA	15.79
13.88	0.12	12			 V.R. 1 V.R. 1	15.67
25.70	11.82	13			 SAÍDA 13 V.R. 1	3.85
25.82	0.12	14			SAÍDA 13 V.R. 1 ESTRADA DA BOA NOVA ESTRADA DA BOA NOVA	3.73
25.92	0.10	15			 R.ª BRAVA CÂM.ª DE LOBOS CAMACHA PORTELA FUNCHAL (OESTE) PALHEIRO GOLF	3.63

TC/CH 7 - FONTAINHAS		DISTANCE/DISTÂNCIA		LEG/LEGA	1	Pag/Pág
TC/CH 8 - PALHEIRO FERREIRO		29.55 Km		SECTION/SECÇÃO	2	76
Special Stage/Prova Especial			7	AVERAGE/MÉDIA	TIMEALLOWED/TEMPO	
Fontainhas			10,20 Km/h	44.33Km/h		40 MIN
Distance/Distância		Direction/Direcção		Information/Informação	Dist. to go Dist. Reqr.	
Total	Parcial					
26.10	0.18	16		ESTRADA DA BOA NOVA  	3.45	
28.10	2.00	17		ESTRADA DA BOA NOVA  	1.45	
29.05	0.95	18		ESTRADA DA BOA NOVA  	0.50	
29.55	0.50	19		CAMINHO DOS PRETOS 	0.00	
	0.25	20		CAMINHO DOS PRETOS    	(0.25)	



74

PALHEIRO FERREIRO - PEC 8

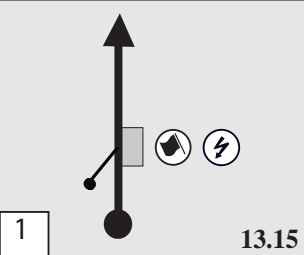




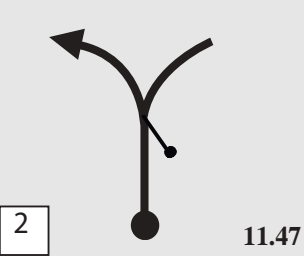

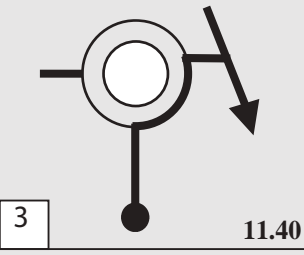
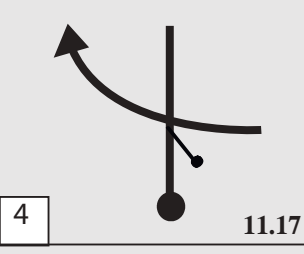

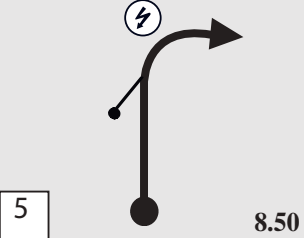



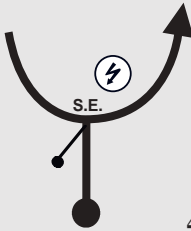



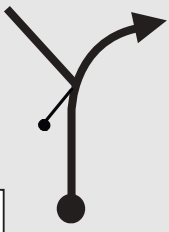
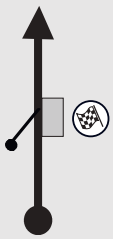

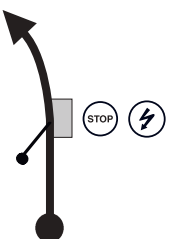





300ms.

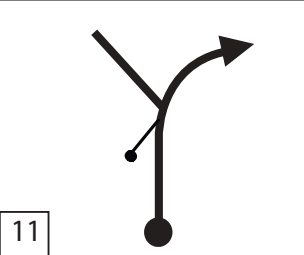


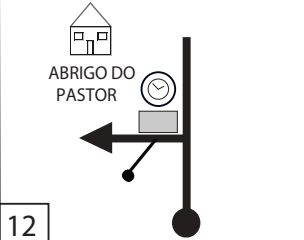



400ms.



TC/CH 8 PALHEIRO FERREIRO		DISTANCE/DISTÂNCIA		LEG/EAPA		1		Pag/Pág	
TC/CH8A - REAGRUPAMENTO ABRIGO PASTOR		16.62Km		SECTION/SECÇÃO		2		79	
Special Stage/Prova Especial		8		AVERAGE/MÉDIA		TIMEALLOWED/TEMPO		25 MIN	
Palheiro Ferreiro		13.15Km/h		39.89Km/h					
Distance/Distância		Direction/Direcção		Information/Informação		Dist. to go		Dist. Regr.	
Total	Parcial								
0.00	0.00	1	 13.15	E.R. 201 - CAMINHO DOS PRETOS    		16.62			
1.68	1.68	2	 11.47	E.R. 201 - CAMINHO DOS PRETOS 		14.94		TRAVESSA DO CAMPO DO POMAR	
1.75	0.07	3	 11.40	TRAVESSA DO CAMPO DO POMAR CAMINHO DO MEIO		14.87			
1.98	0.23	4	 11.17	CAMINHO DO MEIO 		14.64			
4.65	2.67	5	 8.50	E.R. 201 - CAMINHO DOS PRETOS  <div style="border: 1px solid black; padding: 5px; display: inline-block;"> CURRAL DOS ROMEIROS </div>		11.97			

TC/CH 8 PALHEIRO FERREIRO		DISTANCE/DISTÂNCIA		LEG/EXPA		1		Pag/Pág	
TC/CH 8A REAGRUPAMENTO ABRIGO PASTOR		16.62Km		SECTION/SECÇÃO		1		80	
Special Stage/Prova Especial		8		AVERAGE/MÉDIA		TIMEALLOWED/TEMPO		25 MIN	
Palheiro Ferreiro		13.15Km/h		39.89Km/h					
Distance/Distância		Direction/Direcção		Information/Informação		Dist. to go		Dist. Regr.	
Total	Parcial								
8.23	3.58	6		4.92	E.R. 201 - CAMINHO DOS PRETOS S.E. SAÍDA DE EMERGÊNCIA    FUNCHAL RIBEIRO FRIO FAIAL T3 E.R. 103	8.39			
10.70	2.47	7		2.45	E.R. 103 !!	5.92			
13.15	2.45	8		0.00	E.R. 103  -8-	3.47			
13.60	0.45	9			E.R. 103   T4 -8-	3.02			
13.62	0.02	10			E.R. 103   CAMACHA PISTA DE MOTOCROSS E.R. 203	3.00			

TC/CH 8 PALHEIRO FERREIRO		DISTANCE/DISTÂNCIA		LEG/EAPA	1	Pag/Pág
TC/CH 8 - REAGRUPAMENTO POISO		16.62Km		SECTION/SECÇÃO	2	81
Special Stage/Prova Especial		8	AVERAGE/MÉDIA	TIMEALLOWED/TEMPO		
Palheiro Ferreiro		13.15Km/h	39.89Km/h	25 MIN		
Distance/Distância		Direction/Direcção		Information/Informação		Dist. to go Dist. Regr.
Total	Parcial					
14.69	1.07			E.R. 203  		01.93
16.62	1.93			E.R. 203  -8A-		00.00

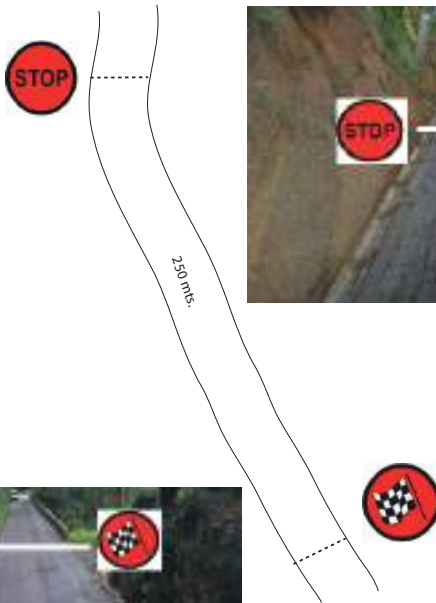
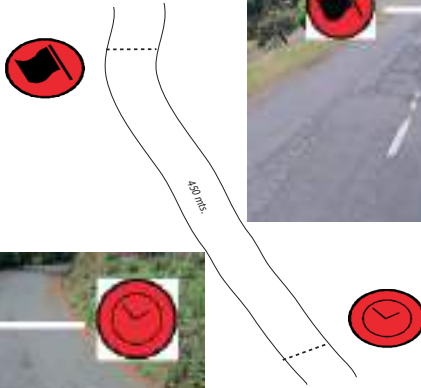
ESTACIONAMENTO ABRIGO DO PASTOR REAGRUPAMENTO

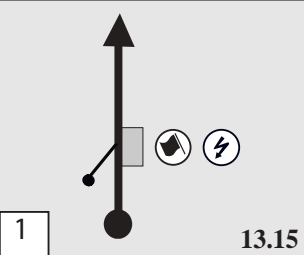




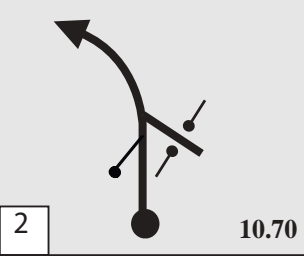

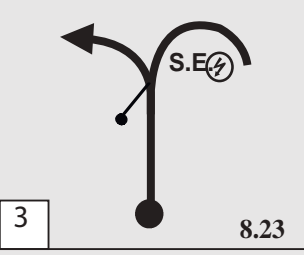



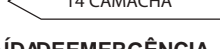
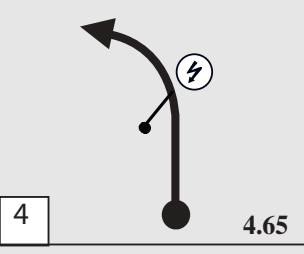

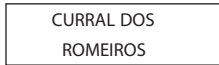
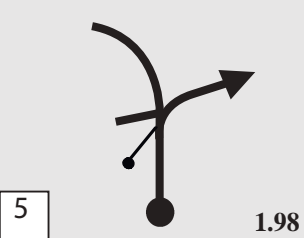

TC/CH 8 - REAGRUPAMENTO ABRIGO PASTOR		DISTANCE/DISTÂNCIA		LEG/EAPA	1	Pag/Pág
TC/CH 9 - PEDRA DO POISO		2.98Km		SECTION/SECÇÃO	3	83
Special Stage/Prova Especial		AVERAGE/MÉDIA		TIMEALLOWED/TEMPO	6 MIN	
		29.80Km/h				
Distance/Distância		Direction/Direcção		Information/Informação	Dist. to go Dist. Regr.	
Total	Parcial					
0.00	0.00	1		E.R. 203 REAGRUPAMENTO 	3.80	
1.90	1.90	2		E.R. 203 	1.90	
2.93	1.03	3		E.R. 203 	0.87	
2.98	0.05	4		E.R. 103 E.R. 103 	0.00	
	0.45	5		E.R. 103 	(0.45)	



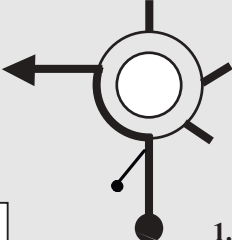

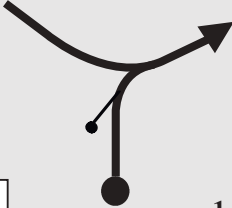

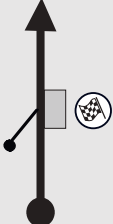

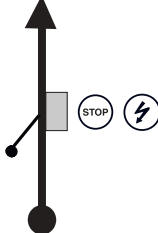


PEDRA DO POISO - PEC 9

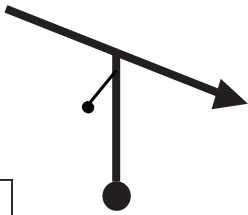


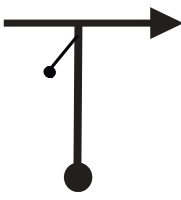
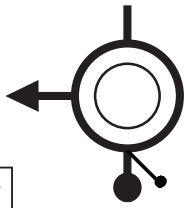


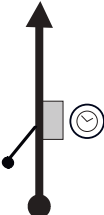

PEDRA DO POISO - PEC 9



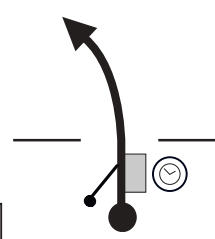

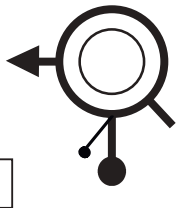

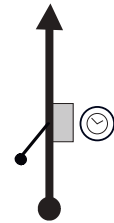
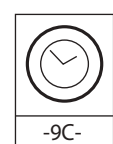
TC/CH 9 PEDRA DO POISO		DISTANCE/DISTÂNCIA		LEG/EXPA	1	Pag/Pág
TC/CH 9A REAGRUPAMENTO		17.44Km		SECTION/SECÇÃO	3	87
Special Stage/Prova Especial		9		AVERAGE/MÉDIA	TIMEALLOWED/TEMPO	
Pedra do Poiso		13.15Km/h		34.88Km/h		30 MIN
Distance/Distância		Direction/Direcção		Information/Informação		Dist. to go Dist. Regr.
Total	Parcial					
0.00	0.00	1	 13.15	E.R. 103    	17.44	
2.45	2.45	2	 10.70	 PORTÃO SUL CHÃO DALAGOA	14.99	
4.92	2.47	3	 8.23	E.R. 103     SAÍDA DE EMERGÊNCIA E.R. 201 - CAMINHO DOS PRETOS	12.52	
8.50	3.58	4	 4.65	E.R. 201 - CAMINHO DOS PRETOS  	8.94	
11.17	2.67	5	 1.98	E.R. 201 - CAMINHO DOS PRETOS  CAMINHO DO MEIO	6.27	

TC/CH 9 PEDRA DO POISO		DISTANCE/DISTÂNCIA		LEG/EXPA	1	Pag/Pág
TC/CH 9A REAGRUPAMENTO		17.44Km		SECTION/SECÇÃO	3	88
Special Stage/Prova Especial		9	AVERAGE/MÉDIA	TIMEALLOWED/TEMPO		
Pedra do Poiso		13.15Km/h	34.88Km/h	30 MIN		
Distance/Distância		Direction/Direcção		Information/Informação		Dist. to go Dist. Regr.
Total	Parcial					
11.24	0.07	6	 1.91	CAMINHO DO MEIO 		6.20
11.40	0.16	7	 1.75	TRAVESSA CAMPO DO POMAR  ROTUNDA DR.NÉLIMENDONÇA		6.04
11.47	0.07	8	 1.68	TRAVESSA CAMPO DO POMAR 		5.97
13.15	1.68	9	 0.00	E.R. 201 - CAMINHO DOS PRETOS E.R. 201 - CAMINHO DOS PRETOS  -9-		4.29
13.35	0.20	10		E.R. 201 - CAMINHO DOS PRETOS  T4  -9-		4.09

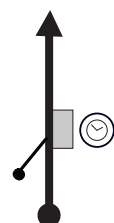

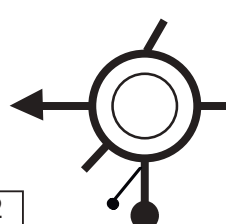

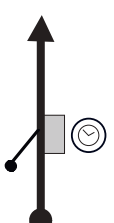

TC/CH 9 PEDRA DO POISO		DISTANCE/DISTÂNCIA		LEG/EXPA	1	Pag/Pág	
TC/CH 9A- REAGRUPAMENTO		17.44Km		SECTION/SECÇÃO	3	89	
Special Stage/Prova Especial <i>Pedra do Poiso</i>		9 13.15Km/h		AVERAGE/MÉDIA 34.88Km/h	TIMEALLOWED/TEMPO	30 MIN	
Distance/Distância		Direction/Direcção		Alpha	Page	Information/Informação	
Total	Parcial						Dist. to go Dist. Regr.
13.75	0.40	11				E.R. 201 - CAMINHO DOS PRETOS FUNCHAL 5 5 CAMMACHA E.R. 102	3.69
14.62	0.87	12				E.R. 102 S. GONCALO FUNCHAL	2.82
15.99	1.37	13				E.R. 102 !!	1.45
16.16	0.17	14				3.ª TRAVESSA DO TRANSVAL 3.ª TRAVESSA DO TRANSVAL !!	1.28
17.25	1.09	15				ROTUNDA ANTONINO ASCENÇÃO FIGUEIRA !! ESTACIONAMENTO - ESTADIO DA MADEIRA	0.19

TC/CH 9 PEDRA DO POISO		DISTANCE/DISTÂNCIA		LEG/ETAPA	1	Pag/Pág
TC/CH 9A REAGRUPAMENTO		17.44Km		SECTION/SECÇÃO	3	90
Special Stage/Prova Especial <i>Pedra do Poiso</i>		9	AVERAGE/MÉDIA	TIMEALLOWED/TEMPO		30 MIN
13.15Km/h		34.88Km/h				
Distance/Distância		Direction/Direcção		Information/Informação		Dist. to go Dist. Regr.
Total	Parcial					
17.44	0.19			ESTACIONAMENTO - ESTADIO DA MADEIRA 		0.00
		16				

TC/CH 9B- REAGRUPAMENTO	DISTANCE/DISTÂNCIA	LEG/EAPA	1	Pag/Pág
TC/CH 9CPÓDIO	0.12Km	SECTION/SECÇÃO	4	91
Special Stage/Prova Especial	AVERAGE/MÉDIA	TIMEALLOWED/TEMPO		04 MIN
	1.80Km/h			

Distance/Distância		Direction/Direcção	Information/Informação	Dist. to go Dist. Regr.
Total	Parcial			
0.00	0.00		ESTACIONAMENTO ESTADIO DA MADEIRA 	0.12
0.06	0.06		ROTUNDA ANTONINO ASCENÇÃO FIGUEIRA 	0.10
0.12	0.06		ALAMEDA ENG RUI ALVES ALAMEDA ENG RUI ALVES (PÓDIO) 	0.00

TC/CH8E- PÓDIO	DISTANCE/DISTÂNCIA	LEG/ETAPA	1	Pag/Pág
TC/CH8G -PARQUE FECHADO	0.22Km	SECTION/SECÇÃO	4	93
Special Stage/Prova Especial	AVERAGE/MÉDIA	TIMEALLOWED/TEMPO		
	3.30Km/h			04 MIN

Distance/Distância		Direction/Direcção	Information/Informação	Dist. to go Dist. Regr.
Total	Parcial			
0.00	0.00	<div style="text-align: center;">  </div>	ALAMEDA ENG RUI ALVES (PÓDIO) <div style="text-align: center;">  </div>	0.22
0.10	0.10	<div style="text-align: center;">  </div>	ROTUNDA DR. NÉLIO MENDONÇA <div style="text-align: center;">  </div>	0.12
0.22	0.12	<div style="text-align: center;">  </div>	PARQUE DE ESTACIONAMENTO ESTÁDIO DA MADEIRA <div style="text-align: center;">  </div>	0.00

FIM
RALI MUNICÍPIOS DO FUNCHAL E
CÂMARA DE LOBOS -
C. D. NACIONAL 2024