



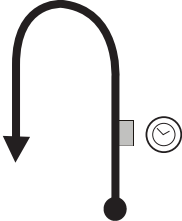
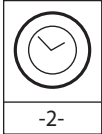


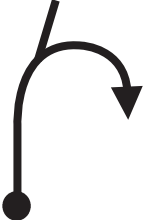

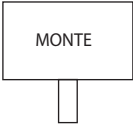





# RALI MUNICÍPIOS DO FUNCHAL E CÂMARA DE LOBOS






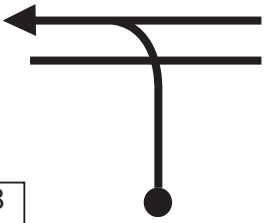



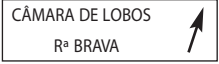


C. D. NACIONAL

ROAD BOOK  
ALTERNATIVO

2024

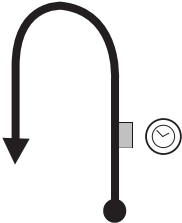
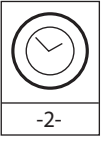



TC/CH 1 - MONTE		DISTANCE/DISTÂNCIA		LEG/ETAPA	1	Pag/Pág
TC/CH 2 - CASTEJEJO 1		14.77 Km		SECTION/SECÇÃO	1	1
Road Book Alternativo				AVERAGE/MÉDIA		TIME ALLOWED/TEMPO
				19.69 Km/h		45 MIN
Distance/Distância		Direction/Direcção		Information/Informação		Dist. to go Dist. Regr.
Total	Parcial					
0.00	0.00			E.R. 201 		14.77
		1				
1.01	1.01			E.R. 103  MONTE VERDE		13.76
		2				
1.41	0.40			E.R. 103  		13.36
		3				
2.36	0.95			E.R. 103  		12.41
		4				
2.96	0.60			 ESTRADA DOS MARMELEIROS ESTRADA DOS MARMELEIROS		11.81
		5				
						CAMINHO DA PORTADA DE STO. ANTÓNIO

TC/CH 1 - MONTE		DISTANCE/DISTÂNCIA		LEG/ETAPA	1	Pag/Pág
TC/CH 2 - CASTEJEJO 1		14.77 Km		SECTION/SECÇÃO	1	2
Road Book Alternativo			AVERAGE/MÉDIA	TIME ALLOWED/TEMPO		
			19.69 Km/h	45 MIN		
Distance/Distância		Direction/Direcção	Alphabet / Bivve	Information/Informação		Dist. to go Dist. Regr.
Total	Parcial					
3.66	0.70	6 		CAMINHO DA PORTADA DE STO. ANTÓNIO  		11.11
5.01	1.35	7 		ESTRADA LUSO-BRASILEIRA ESTRADA LUSO-BRASILEIRA   		9.76
5.06	0.05	8 		ACESSO V.R. 1 ACESSO V.R. 1  		9.71
5.11	0.05	9 		ACESSO V.R. 1   		9.66
5.36	0.25	10 		ACESSO V.R. 1    V.R. 1		9.41

TC/CH 1 - MONTE		DISTANCE/DISTÂNCIA		LEG/ETAPA	1	Pag/Pág
TC/CH 2 - CASTELEJO 1		14.77 Km		SECTION/SECÇÃO	1	3
<b>Road Book Alternativo</b>			AVERAGE/MÉDIA	TIME ALLOWED/TEMPO		
			19.69 Km/h	45 MIN		
Distance/Distância		Direction/Direcção		Information/Informação		Dist. to go Dist. Regr.
Total	Parcial					
		<p>CONTINUA</p> <p>CH 1 &gt;&gt; CH 2</p> <p>PÁGINA 13</p> <p>DESENHO 13</p>				

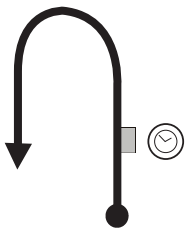

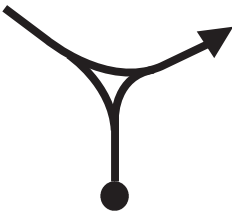




TC/CH 2 - CASTELEJO 1		DISTANCE/DISTÂNCIA		LEG/ETAPA	1	Pag/Pág
TC/CH 3 - CÂMARA DE LOBOS 1		6.44 Km		SECTION/SECÇÃO	1	1
Road Book Alternativo			AVERAGE/MÉDIA		TIME ALLOWED/TEMPO	
			4.96 Km/h		30 MIN	
Distance/Distância		Direction/Direcção	Alphabet/Alfabeto	Information/Informação		Dist. to go Dist. Regr.
Total	Parcial					
0.00	0.00	<div style="text-align: center;">  </div>		ESTRADA NOVA DO CASTELEJO  <div style="text-align: center;">  </div>		6.44
		1				
0.02	0.02	<div style="text-align: center;">  </div>		ESTRADA NOVA DO CASTELEJO		6.42
		2				
		CONTINUA  CH 2 >> CH 3  PÁGINA 18 DESENHO 10				

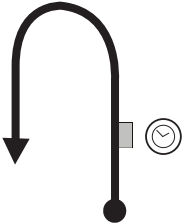






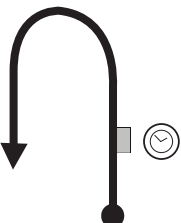
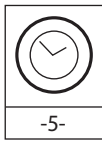
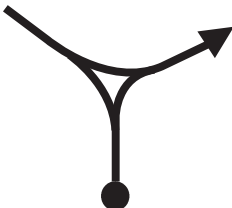


TC/CH 3 - CÂMARA DE LOBOS 1	DISTANCE/DISTÂNCIA	LEG/ETAPA	1	Pag/Pág
TC/CH 4 - CASTELEJO 2	13.94 Km	SECTION/SECÇÃO	1	1
<b>Road Book Alternativo</b>	AVERAGE/MÉDIA	TIME ALLOWED/TEMPO	47 MIN	
	17.80 Km/h			

Distance/Distância		Direction/Direcção	Information/Informação	Dist. to go Dist. Regr.
Total	Parcial			
0.00	0.00	 <p>1</p>	ESTRADA RIBEIRA GARCIA 	13.94
0.75	0.75	 <p>2</p>	ESTRADA RIBEIRA GARCIA  E.R. 239 E.R. 239	13.19
1.40	0.65	 <p>3</p>		12.54
		CONTINUA  CH 3 >> CH 4  PÁGINA 22 DESENHO 8		

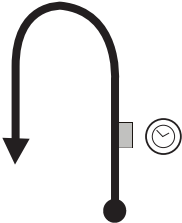
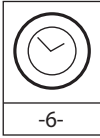



TC/CH 4 - CASTELEJO 2		DISTANCE/DISTÂNCIA		LEG/ETAPA	1	Pag/Pág
TC/CH 5 - CÂMARA DE LOBOS 2		6.44 Km		SECTION/SECÇÃO	1	1
Road Book Alternativo			AVERAGE/MÉDIA		TIME ALLOWED/TEMPO	
			4.96 Km/h		30 MIN	
Distance/Distância		Direction/Direcção	Alphabet/Pos	Information/Informação		Dist. to go Dist. Regr.
Total	Parcial					
0.00	0.00	<div style="text-align: center;">  </div>		ESTRADA NOVA DO CASTELEJO  <div style="text-align: center;">  </div>		6.44
		1				
0.02	0.02	<div style="text-align: center;">  </div>		ESTRADA NOVA DO CASTELEJO		6.42
		2				
		CONTINUA  CH 4 >> CH 5  PÁGINA 28 DESENHO 10				



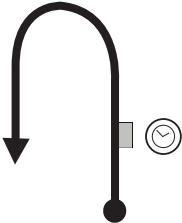
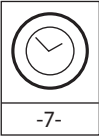
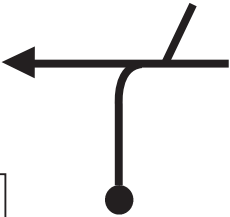

TC/CH 5 - CÂMARA DE LOBOS 2		DISTANCE/DISTÂNCIA		LEG/ETAPA	1	Pag/Pág
TC/CH 5A - REAGRUPAMENTO		3.17 Km		SECTION/SECÇÃO	1	1
<b>Road Book Alternativo</b>			AVERAGE/MÉDIA	TIME ALLOWED/TEMPO		20 MIN
Distance/Distância		Direction/Direcção	Alphabet / Letra	Information/Informação		Dist. to go Dist. Reqr.
Total	Parcial					
0.00	0.00	<div style="text-align: center;">  </div>		ESTRADA RIBEIRA GARCIA   -5-		3.17
0.75	0.75	<div style="text-align: center;">  </div>		ESTRADA RIBEIRA GARCIA  E.R. 239 E.R. 239		2.42
1.40	0.65	<div style="text-align: center;">  </div>				1.77
		CONTINUA  CH 5 >> CH 5A  PÁGINA 32 DESENHO 8				



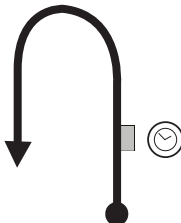
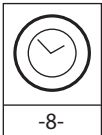

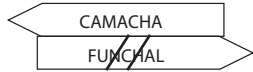
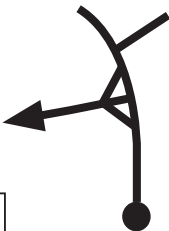

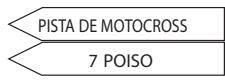
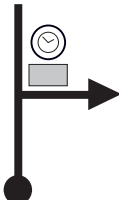

TC/CH 6 - CASTELEJO 3		DISTANCE/DISTÂNCIA		LEG/ETAPA	1	Pag/Pág
TC/CH 7 - FONTAINHAS		7.09 Km		SECTION/SECÇÃO	2	1
<b>Road Book Alternativo</b>			AVERAGE/MÉDIA		TIME ALLOWED/TEMPO	
			14.18 Km/h		30 MIN	
Distance/Distância		Direction/Direcção	Alphabet/Alfabeto	Information/Informação		Dist. to go Dist. Regr.
Total	Parcial					
0.00	0.00	<div style="text-align: center;">  </div>		ESTRADA NOVA DO CASTELEJO  <div style="text-align: center;">  </div>		7.09
		1				
0.02	0.02	<div style="text-align: center;">  </div>		ESTRADA NOVA DO CASTELEJO		7.11
		2				
		CONTINUA  CH 6 >> CH 7  PÁGINA 44 DESENHO 10				



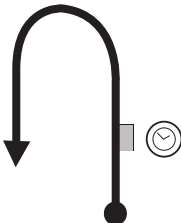
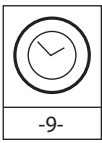


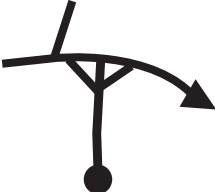





TC/CH 7 - FONTAINHAS		DISTANCE/DISTÂNCIA		LEG/ETAPA	1	Pag/Pág
TC/CH 8 - PALHEIRO FERREIRO		19.78 Km		SECTION/SECÇÃO	3	1
<b>Road Book Alternativo</b>			AVERAGE/MÉDIA	TIME ALLOWED/TEMPO		38 MIN
Distance/Distância		Direction/Direcção	Alphabet / Pinyin	Information/Informação		Dist. to go Dist. Regr.
Total	Parcial					
0.00	0.00	<div style="text-align: center;">  </div>		ESTRADA DAS FONTAINHAS   -7-		19.78
		1				
0.54	0.54	<div style="text-align: center;">  </div>		ESTRADA DAS FONTAINHAS  E.R. 229		19.24
		2		E.R. 229		
1.19	0.65	<div style="text-align: center;">  </div>				18.59
		3				
		CONTINUA  CH 7 >> CH 8  PÁGINA 48 DESENHO 9				



TC/CH 8 - PALHEIRO FERREIRO		DISTANCE/DISTÂNCIA		LEG/ETAPA		1		Pag/Pág	
TC/CH 8A - REAGRUPAMENTO		6.84 Km		SECTION/SECÇÃO		2		1	
<b>Road Book Alternativo</b>				AVERAGE/MÉDIA		TIME ALLOWED/TEMPO			
				13.68 Km/h		30 MIN			
Distance/Distância		Direction/Direcção		Road Book	Information/Informação			Dist. to go Dist. Regr.	
Total	Parcial								
0.00	0.00			E.R. 201  -8-			6.84		
		1							
0.46	0.46			E.R. 201 			6.38		
		2							
3.05	2.59			E.R. 102 E.R. 102  			3.79		
		3							
6.84	3.79			E.R. 203 E.R. 203  -8A-			0.00		
		4							



TC/CH 9 - PEDRA POISO		DISTANCE/DISTÂNCIA		LEG/ETAPA		1		Pag/Pág	
TC/CH 9A - REAGRUPAMENTO		13.72 Km		SECTION/SECÇÃO		3		1	
Road Book Alternativo				AVERAGE/MÉDIA		TIME ALLOWED/TEMPO		30 MIN	
Distance/Distância		Direction/Direcção		Mapa	Information/Informação			Dist. to go Dist. Regr.	
Total	Parcial								
0.00	0.00	1			E. R. 103		-9-	13.72	
0.80	0.80	2			E. R. 103			12.92	
7.44	6.64	3			E. R. 203			6.28	
10.03	2.59	4			E. R. 102			3.69	
			CONTINUA CH 9 >> CH 9A PÁGINA 59 DESENHO 12						

FIM

RALI MUNICÍPIOS DO FUNCHAL  
E  
CÂMARA DE LOBOS

C. D. NACIONAL 2024